ORA 1 11⁵/14⁷ TIES - PACIFIC COAST HWY. 1-21-80 3

499702 E.K. PETERSEN H. BOWLES

BLOCK 5251 MOD. 02
BLK. 5151 MOD 92, 82, 74

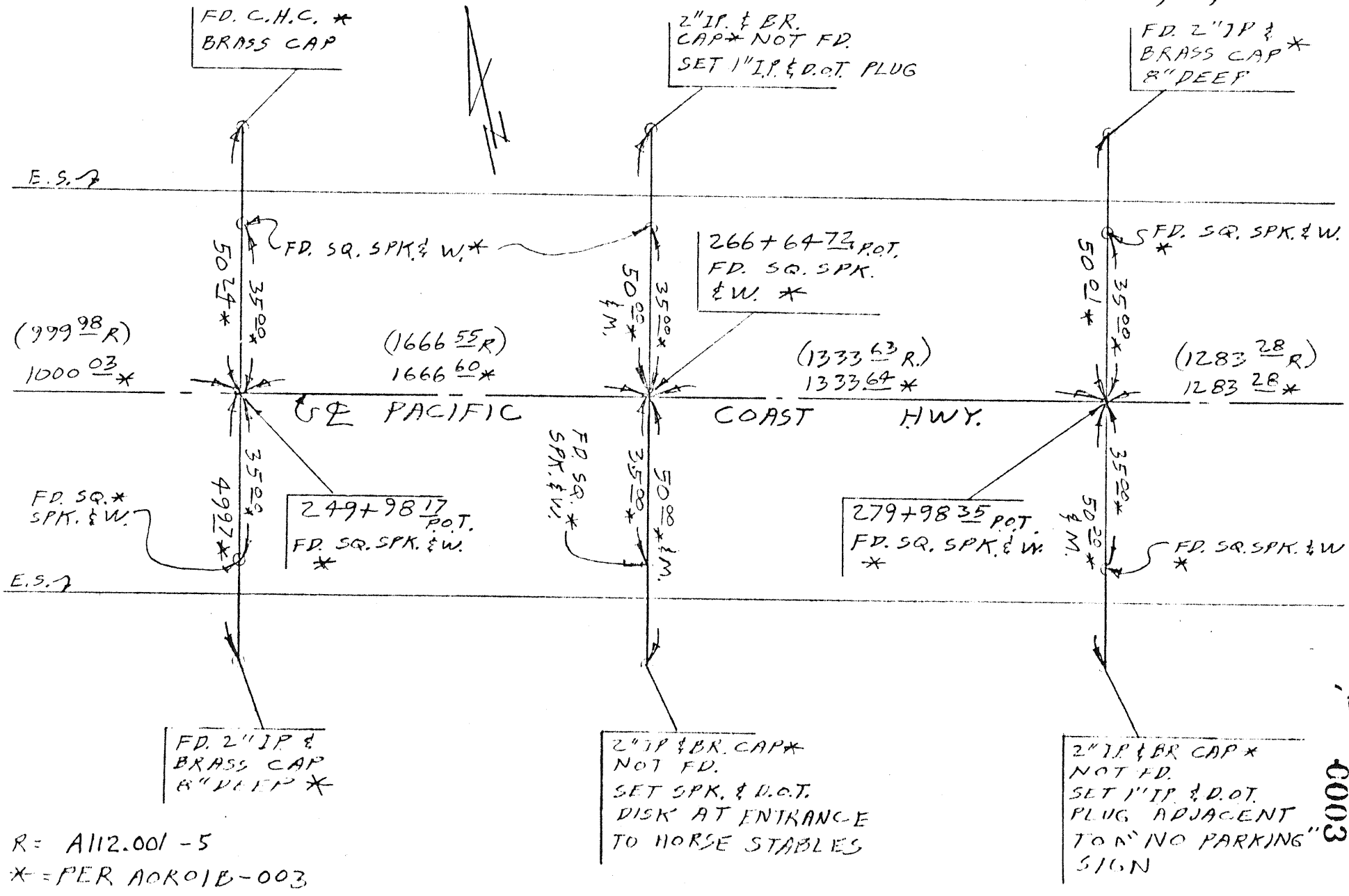

R = A112.001 - 5
* = PER AOR01B-003

SR. 80-008

Fig. B

C003

ORA 1 11 5/14 2

499702

TIES - PACIFIC COAST HWY.

1-21-80
E.K. PETERSEN

4
H. BOWLES

BLOCK 5151

MOD. 65,75

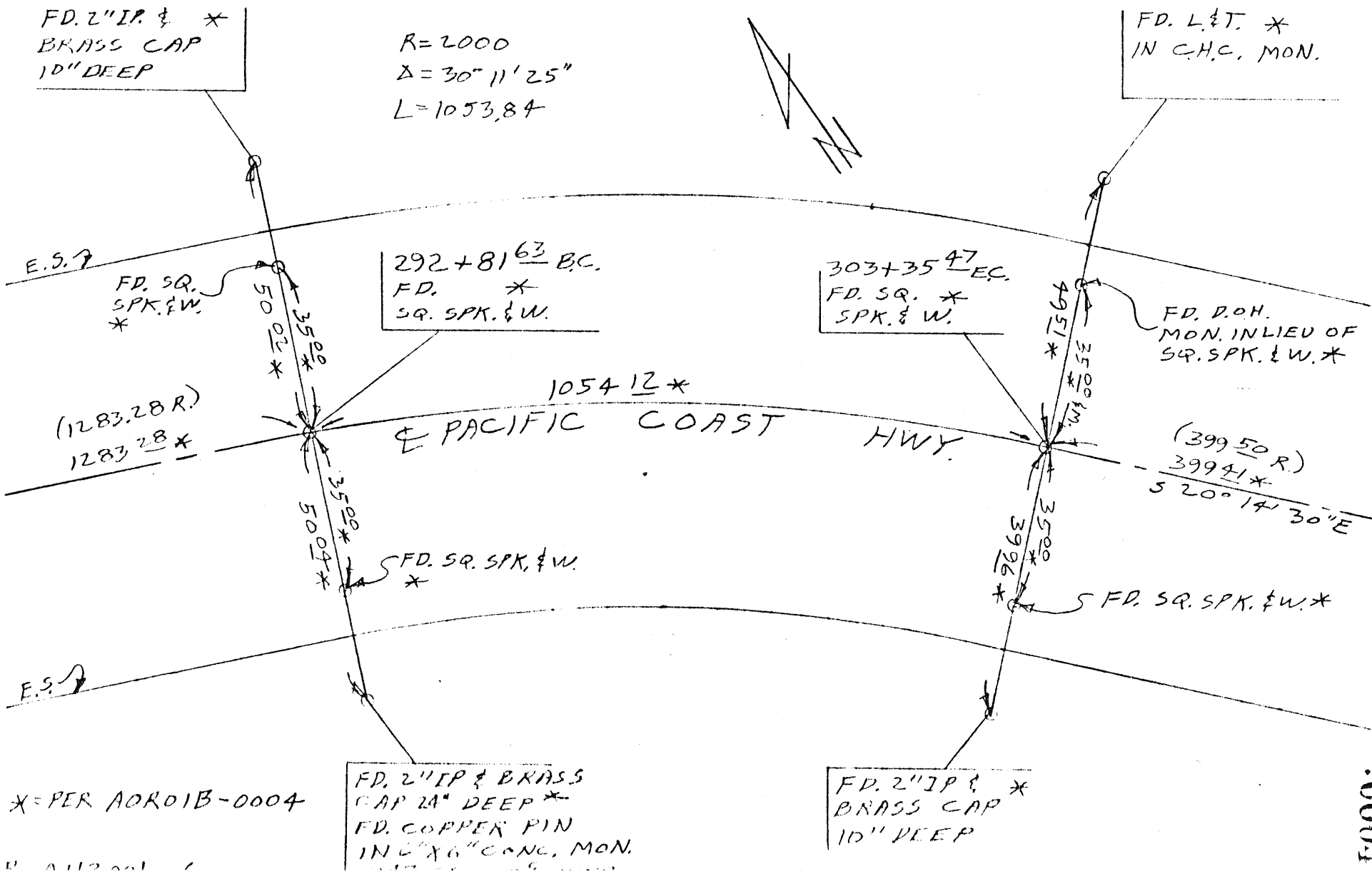

*=PER AOR01B-0004

80-008 SR. 80-008 Pg. 4

.0004

ORA 1 11E TO 14Z . TIES - PACIFIC COAST HWY 1-22-80 5
499702 E.K. PETERSEN H. BOWLES

BLOCK 5151 MOD. 56

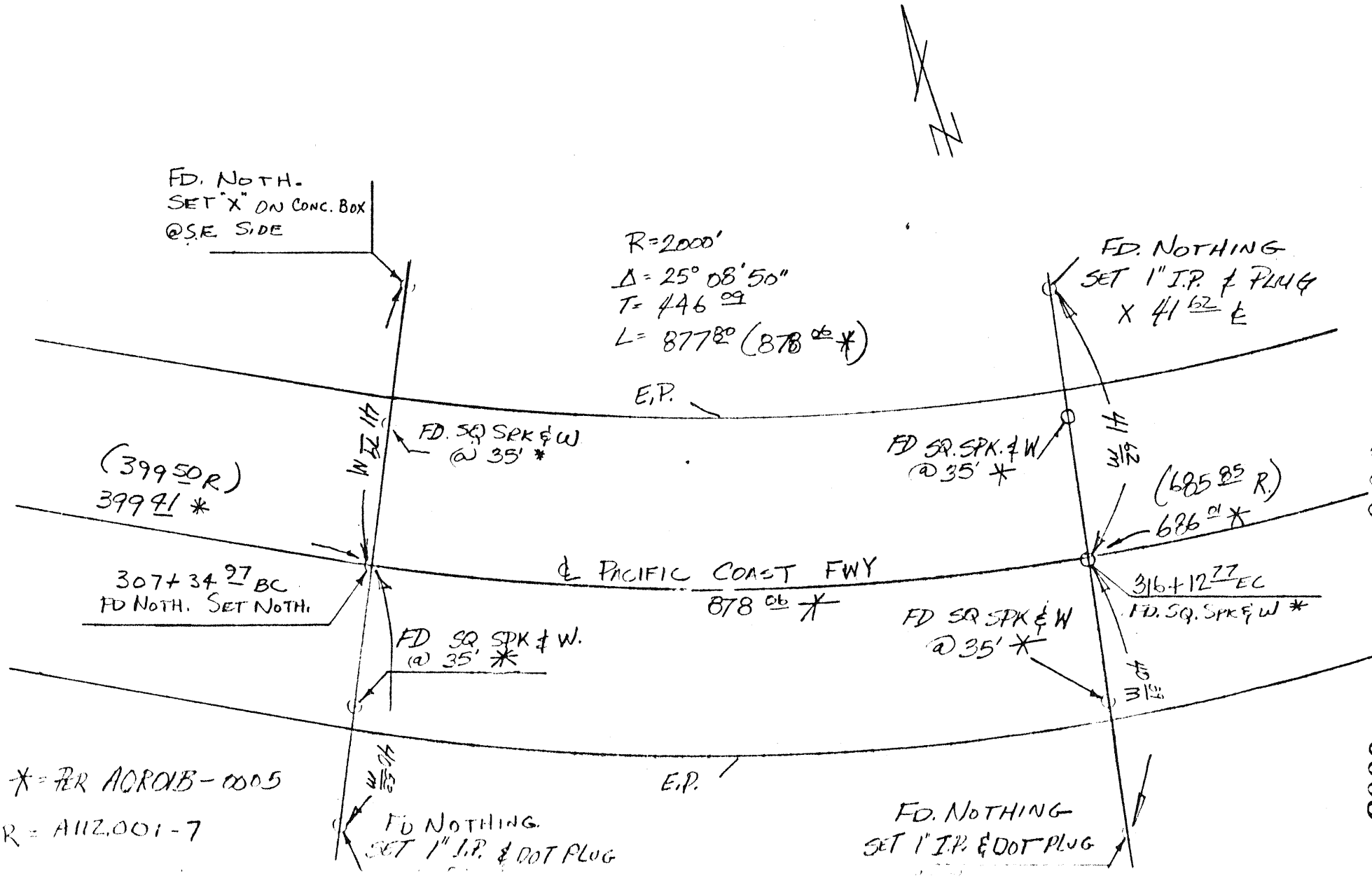

* = PER AOR01B-0005

R = A112.001-7

S.R. 80-008

80-008

Pg. 5

0005

ORA 1 115/147

499702

TIES – PACIFIC COAST HWY.

1-22-80
E.K. PETERSEN

6
H. BOWLES

BLOCK 5151
5152

MOD. 46, 38
20

R=5000
Δ=7°51'15"
L=685.40

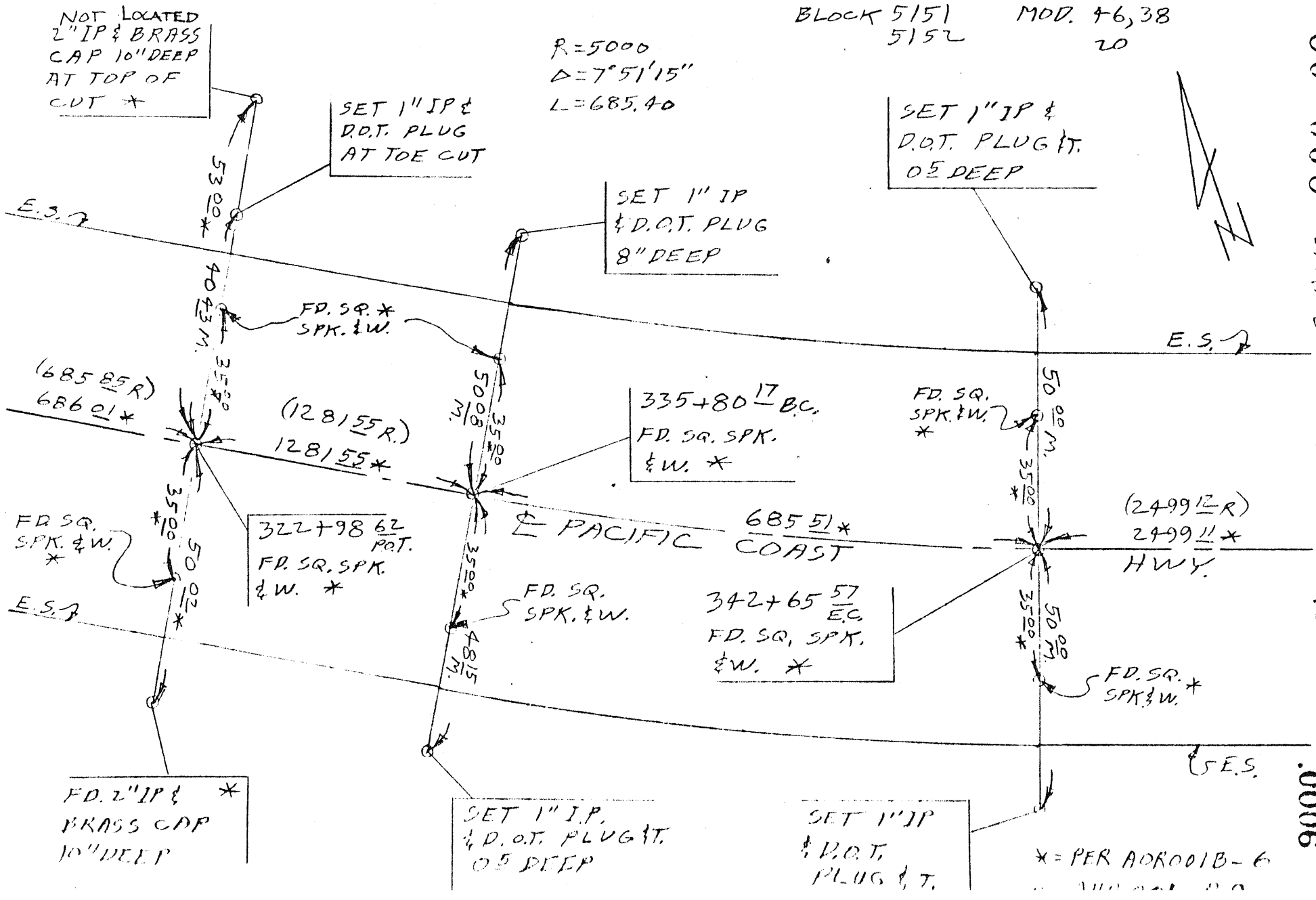

80-008 S.P. 80-008

FIG. 6

.0006

ORA 1 11^{5} TO 14^{I} TIES-PACIFIC COAST HWY 1-22-80 7

499702 E.K. PETERSON H. BOWLES

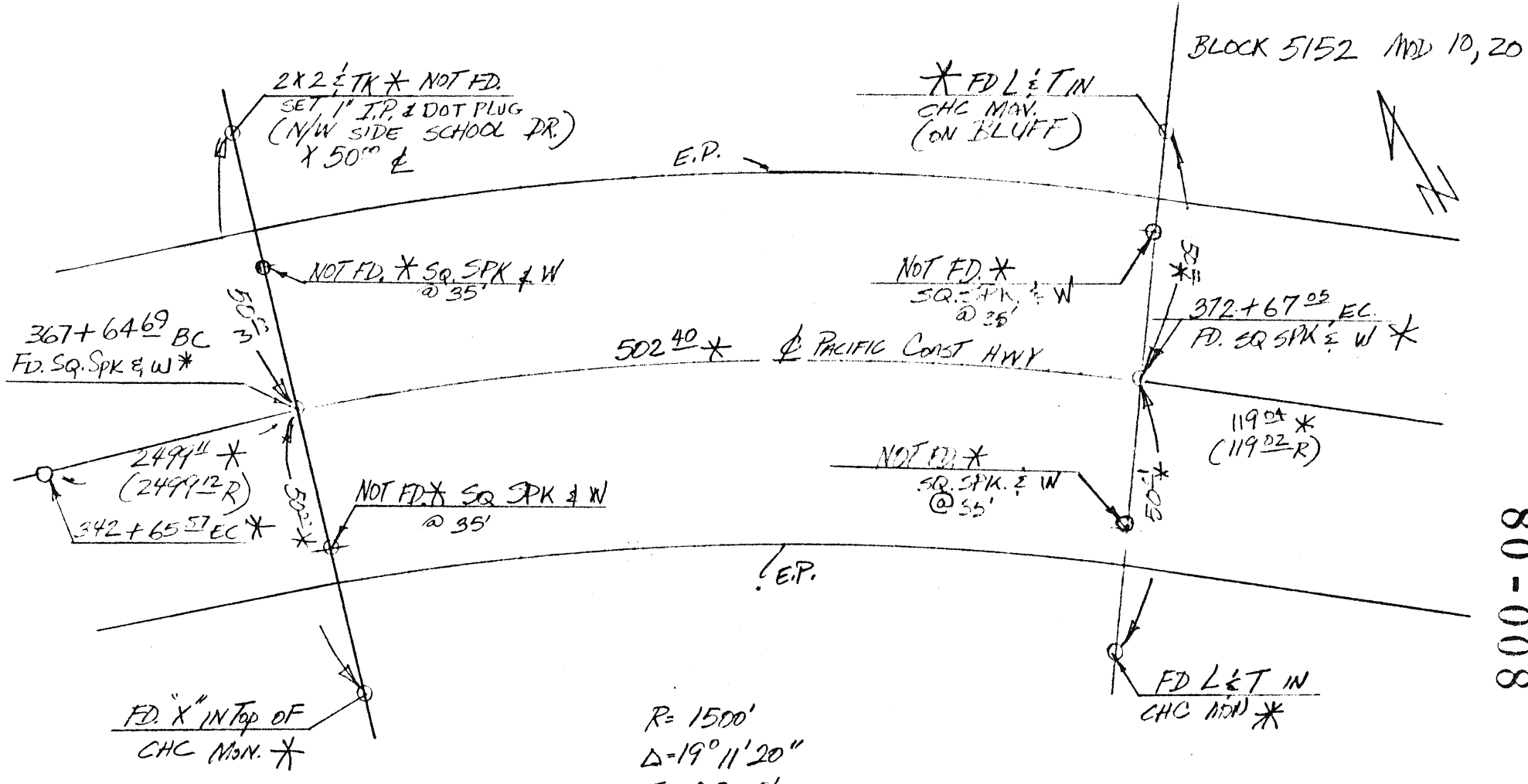

R= 1500'
Δ=19°11'20"
T= 253.56
L= 502.36 (502.40 *)

R= A112.001-10
*- PER A0R001B-0007

S.R. 80-008

80-008

Pg. 7

0007

ORA 1 11⁵/14⁷

TIES — PACIFIC COAST HWY.

1-22-80
E.K. PETERSEN

8
H. BOWLES

BLOCK 5152 MOD. 10, 11

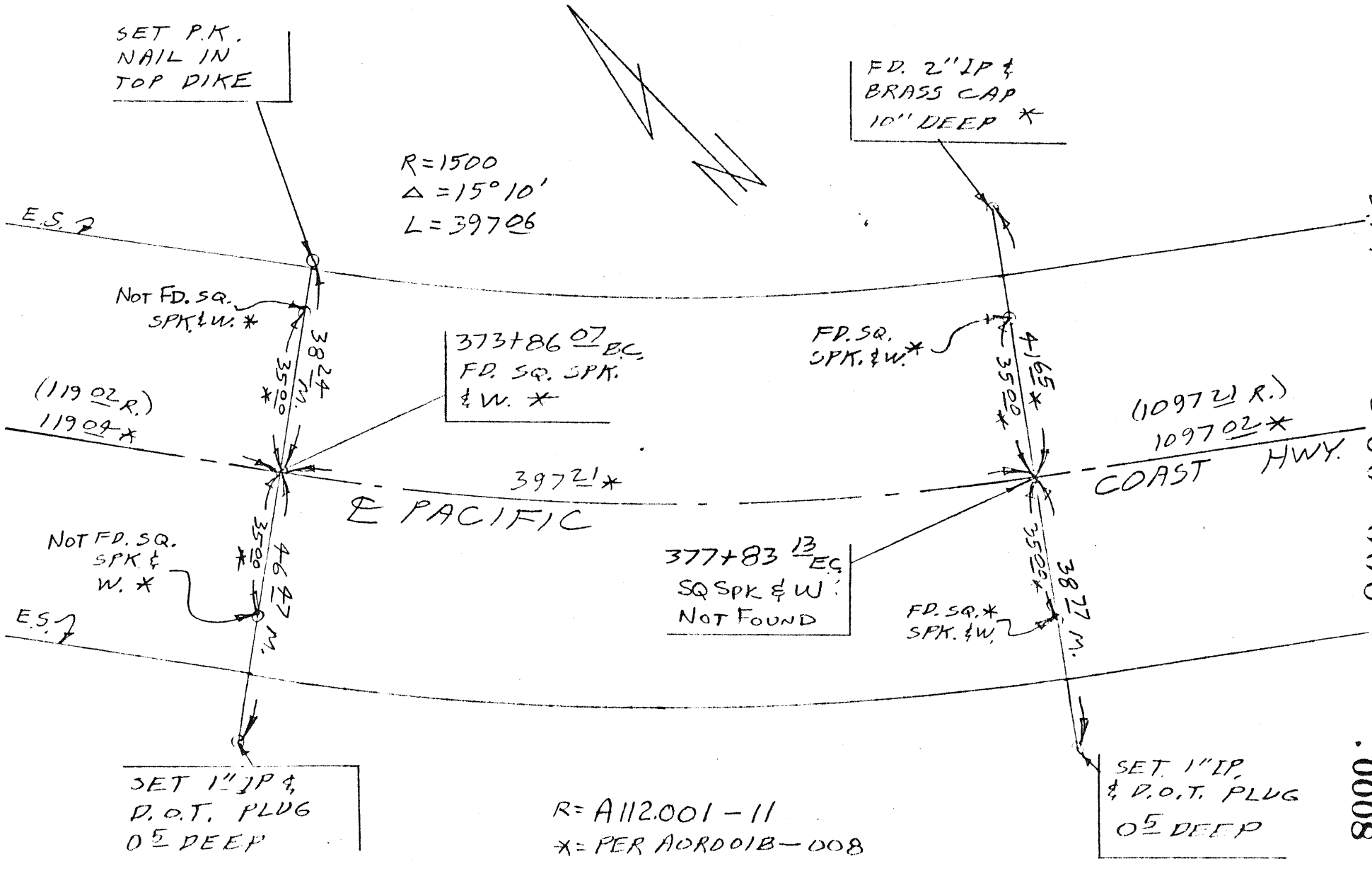

R= A112.001-11
*= PER AORD01B-008

S.R. 80-008 80-008 PG. 8

.0008

ORA 1 11^{5} TO 14^{7} TIES - PACIFIC COAST HWY. 1-23-80 9
E.K. PETERSEN H. BOWLES
499702

BLOCK 5152 MOD. 01, 02

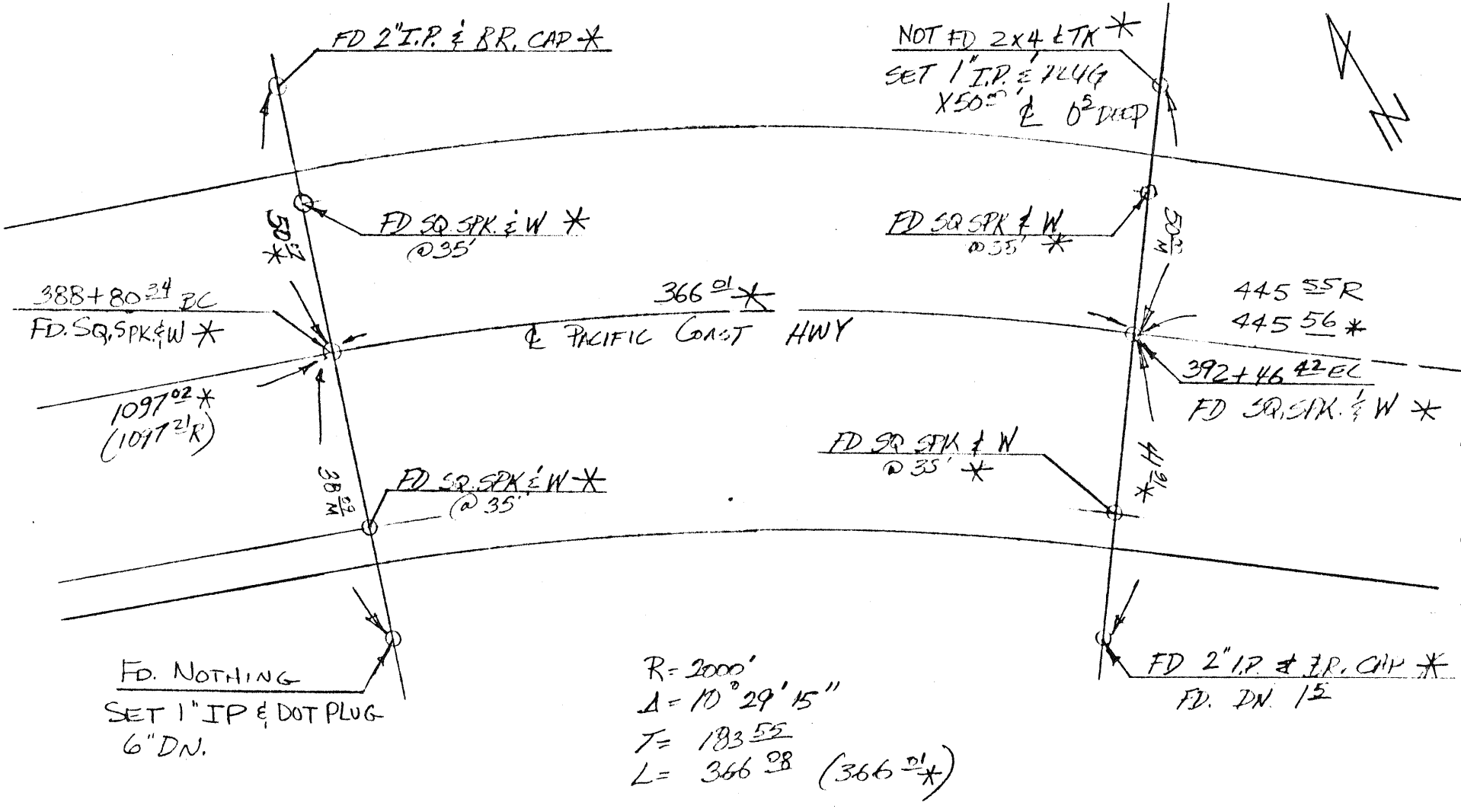

R = 2000'
Δ = 10° 29' 15"
T = 183.55
L = 366.08 (366.01 *)

* = PER AOR01B-0009
R = A112.001-12

S.P. 80-008

80-008

Pg. 9

0009

ORA 1 115/147

499702

TIES – PACIFIC COAST HWY.

1-23-80
E.K. PETERSEN

10
H. BOWLES

BLOCK 5052 MOD 92

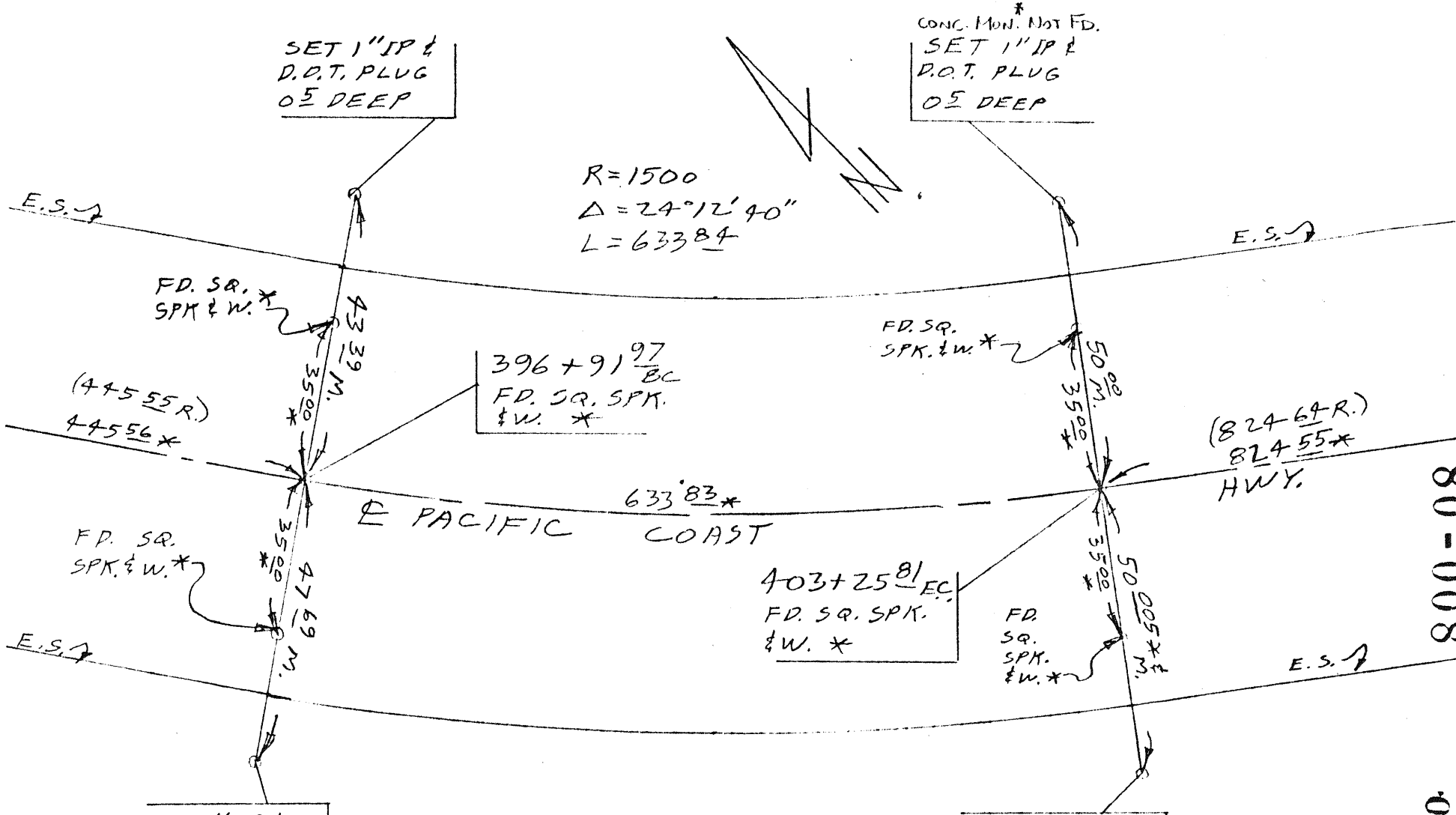

S.R. 80-008

80-008 PG. 10

0010

ORA 1 7 3/11 5

499702

TIES - PACIFIC COAST HWY.

1-23-80
E.K PETERSEN

11
H. BOWLES

BLOCK 5052, MOD. 84, 93

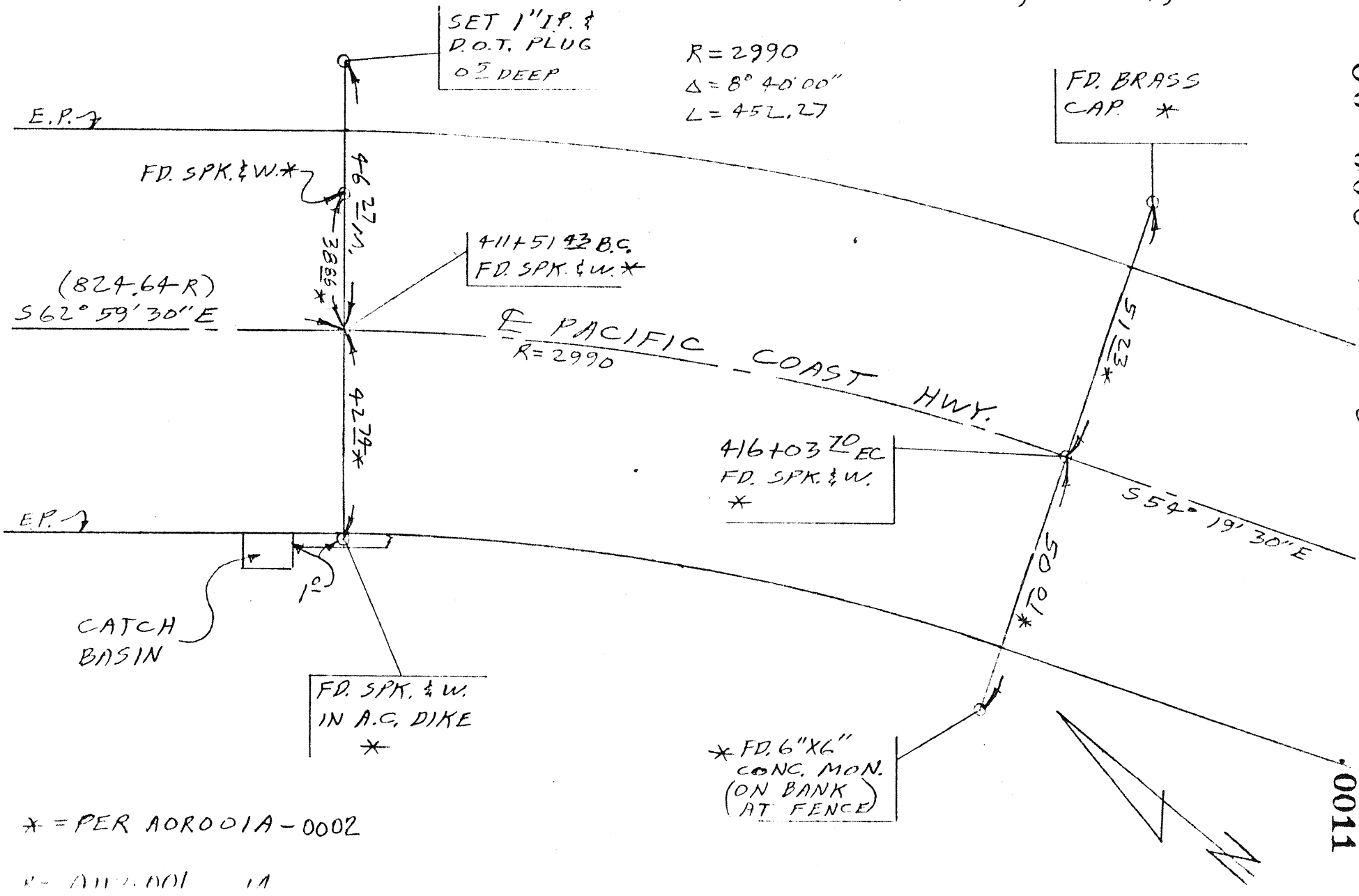

* = PER AOR001A-0002

80-008 SR. 80-008

F6.11

0011

ORA 1 7 3/11 5 TIES-PACIFIC COAST HWY 1-23-80 E.K. PETERSEN 12 H. BOWLES

499702

BLOCK 5052 MOD. 75, 84

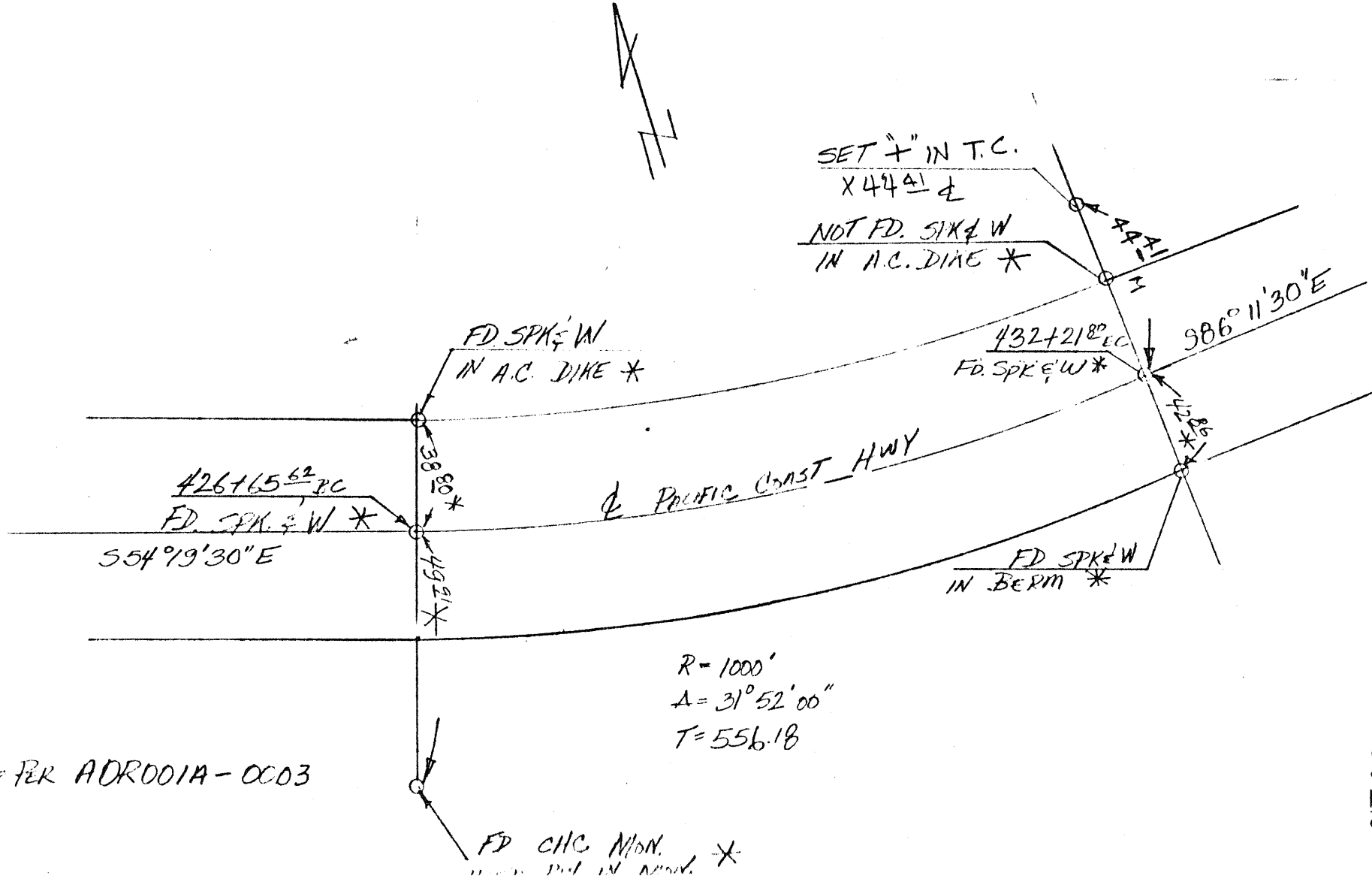

S.R. 80-008 80-008 PG. 12. 0012

ORA 1 7³/11⁵ TIES - PACIFIC COAST HWY 1-24-80 13
499702 E.K. PETERSEN H. BOWLES

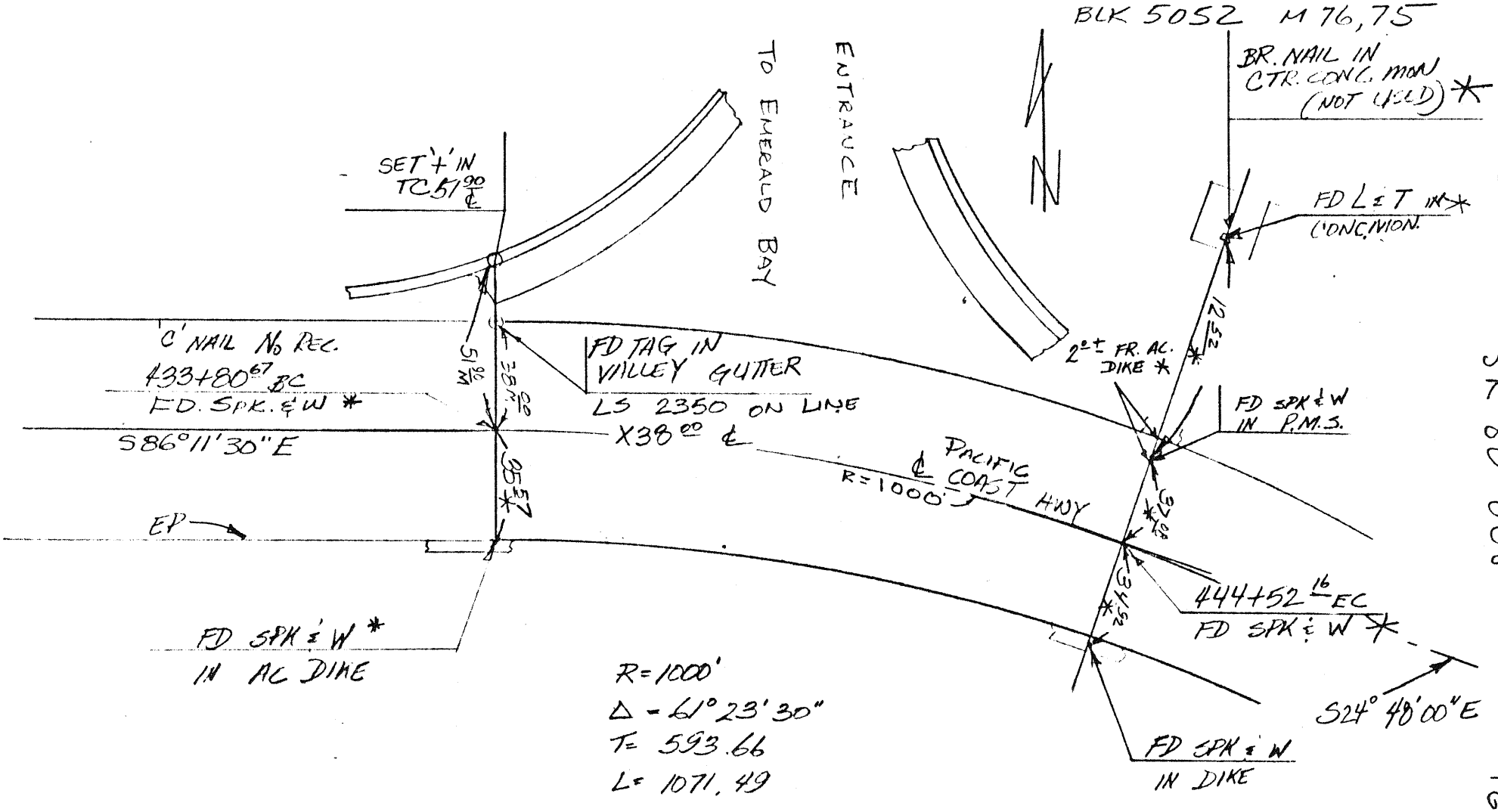

* = PER AOR001A-0004

80-008 SR 80-008

PG. 13

0013

ORA 1 73/115
499702

TIES - PACIFIC COAST HWY

1-24-80
E.K. PETERSEN

14
H. BOWLES

BLOCK 5052, MOD. 76, 66

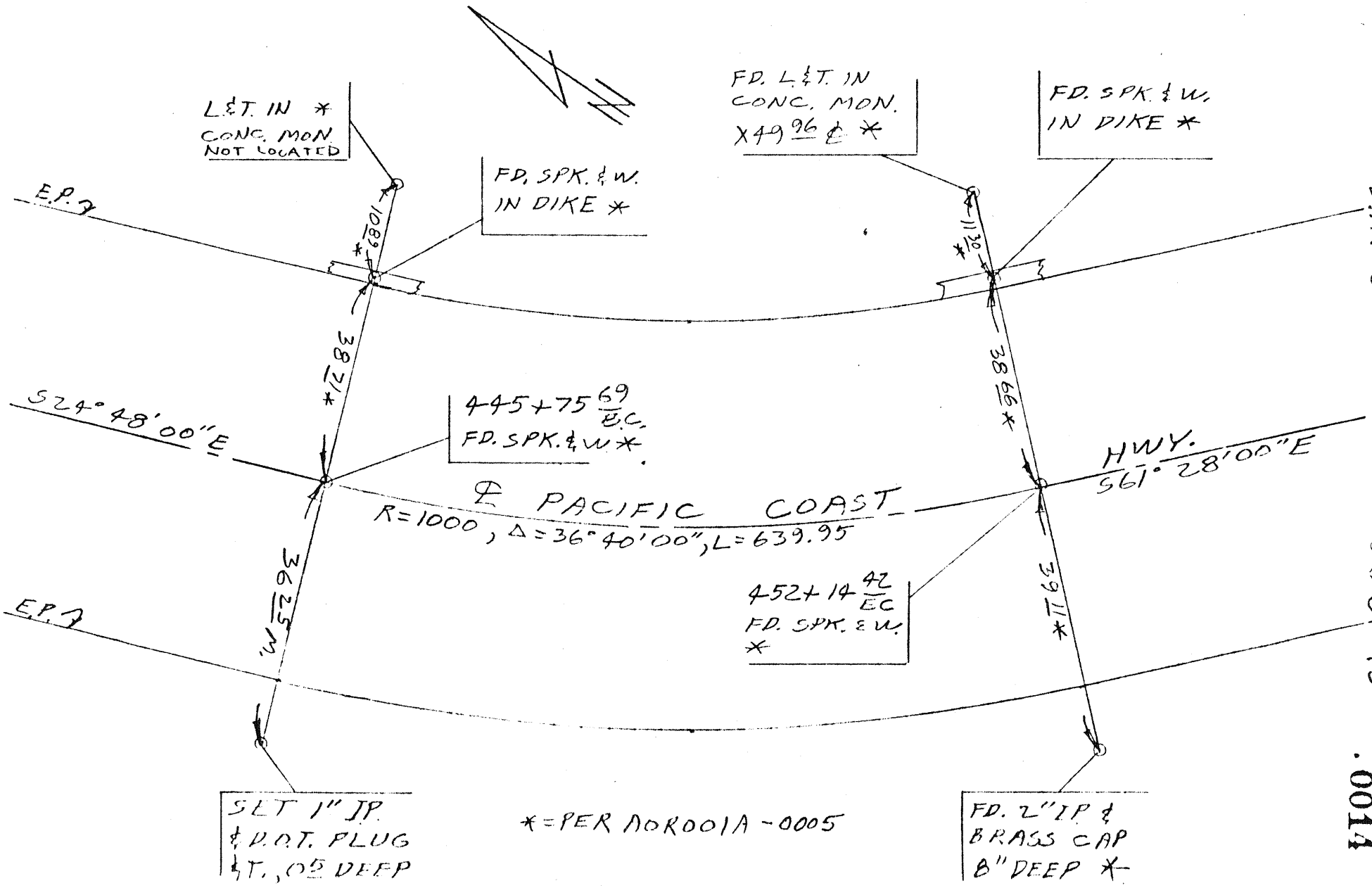

S.R. 80-008 80-008 Pg. 14 .0014

ORA 1 7 3/11 5

499702

TIES - PACIFIC COAST HWY.

1-25-80
E.K. PETERSEN

15
H. BOWLES

BLOCK 5052 MOD. 67

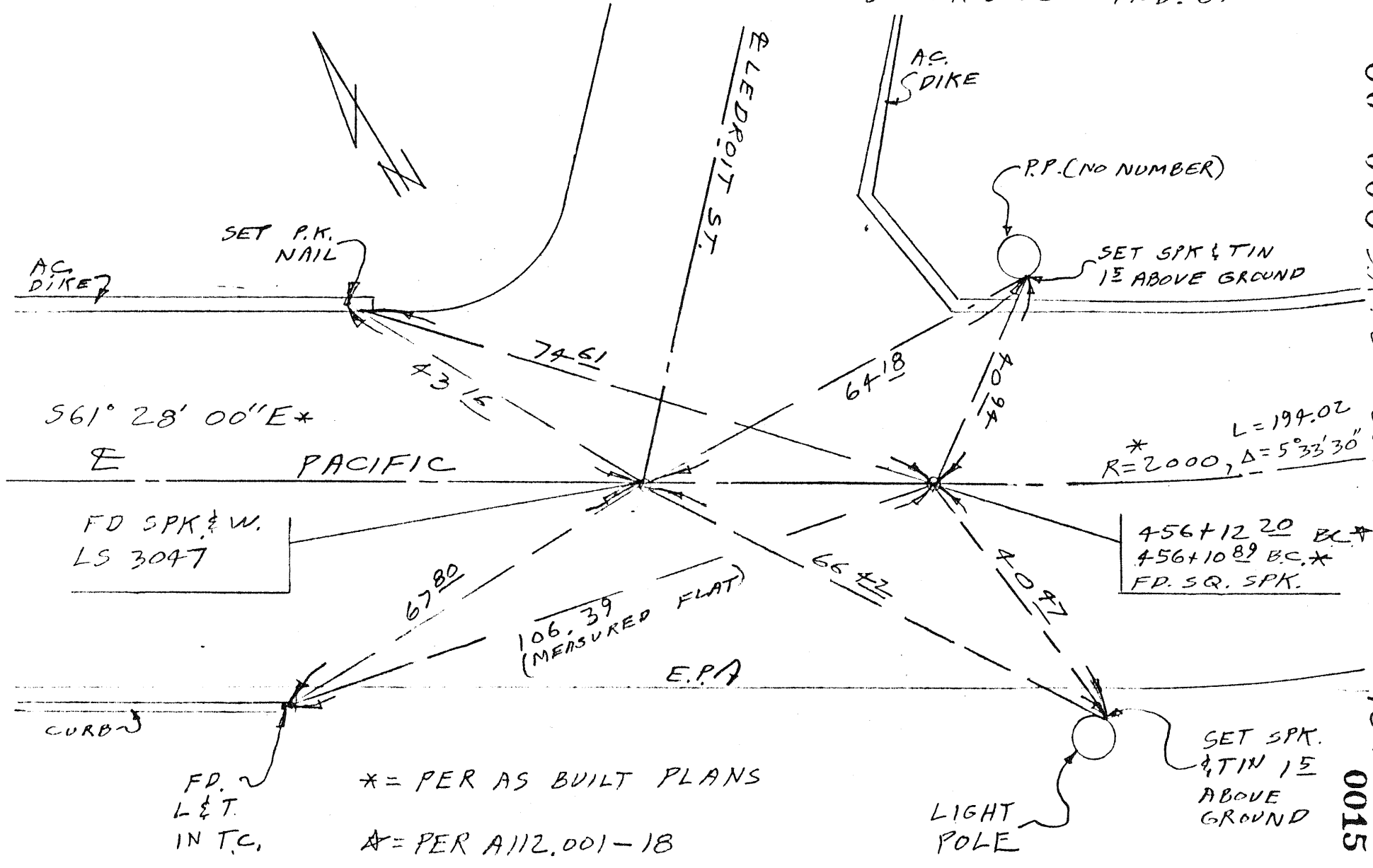

80-008 S.P. 80-008

Pg. 15

0015

ORA 1 7-3/11-5

499702

TIES-PACIFIC COAST HWY.

1-25-80
E.K. PETERSEN

16
H. BOWLES

BLOCK 5052 MOD. 67

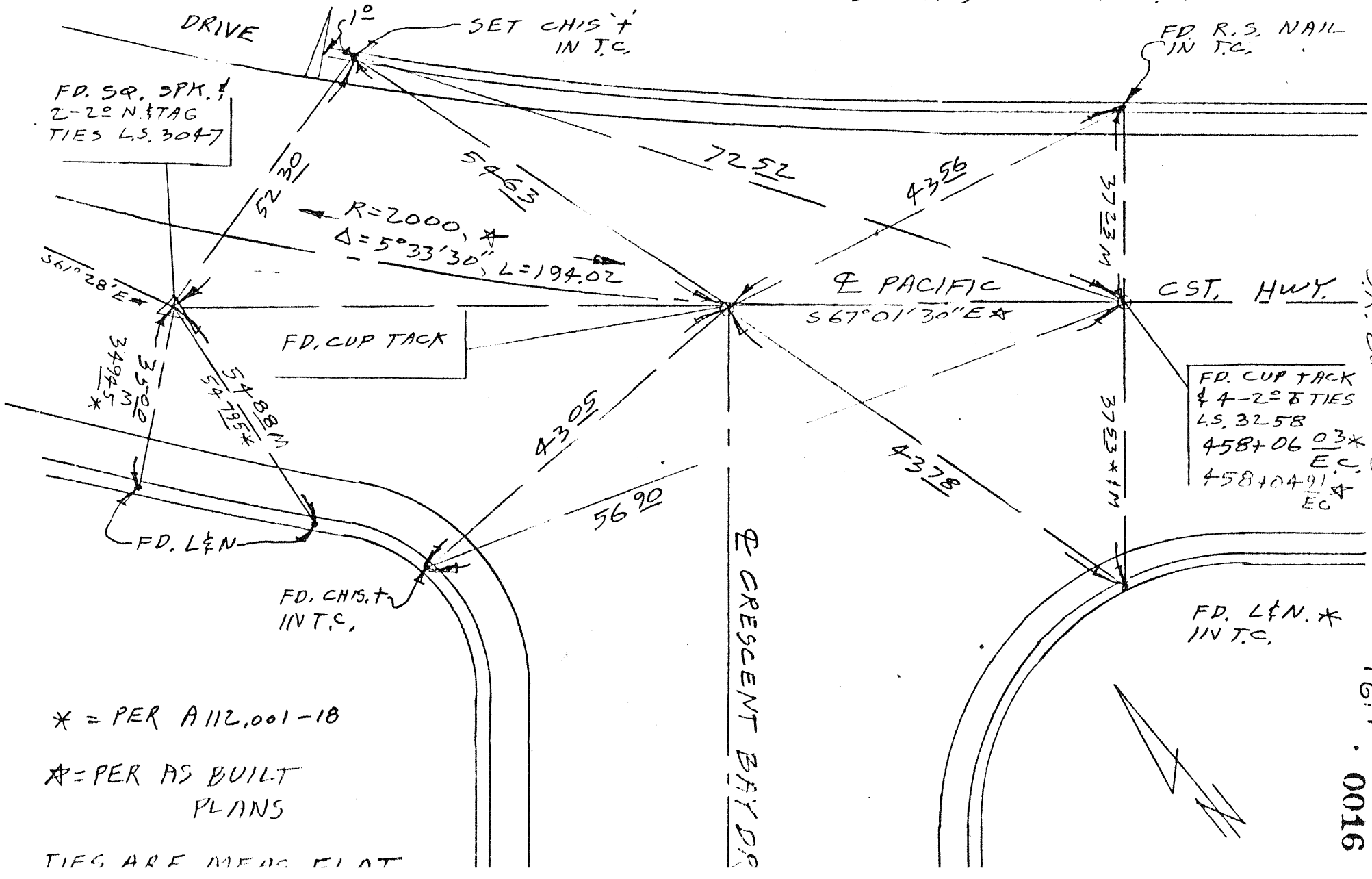

* = PER A112,001-18

☆ = PER AS BUILT PLANS

TIES ARE MEAS. FLAT

S.R. 80-008

Pg. 16

0016

ORA 1 7 3/11 5
499 702

TIES – PACIFIC COAST HWY.

1-25-80
E.K. PETERSEN

17
H. BOWLES

BLOCK 5052, MOD. 67

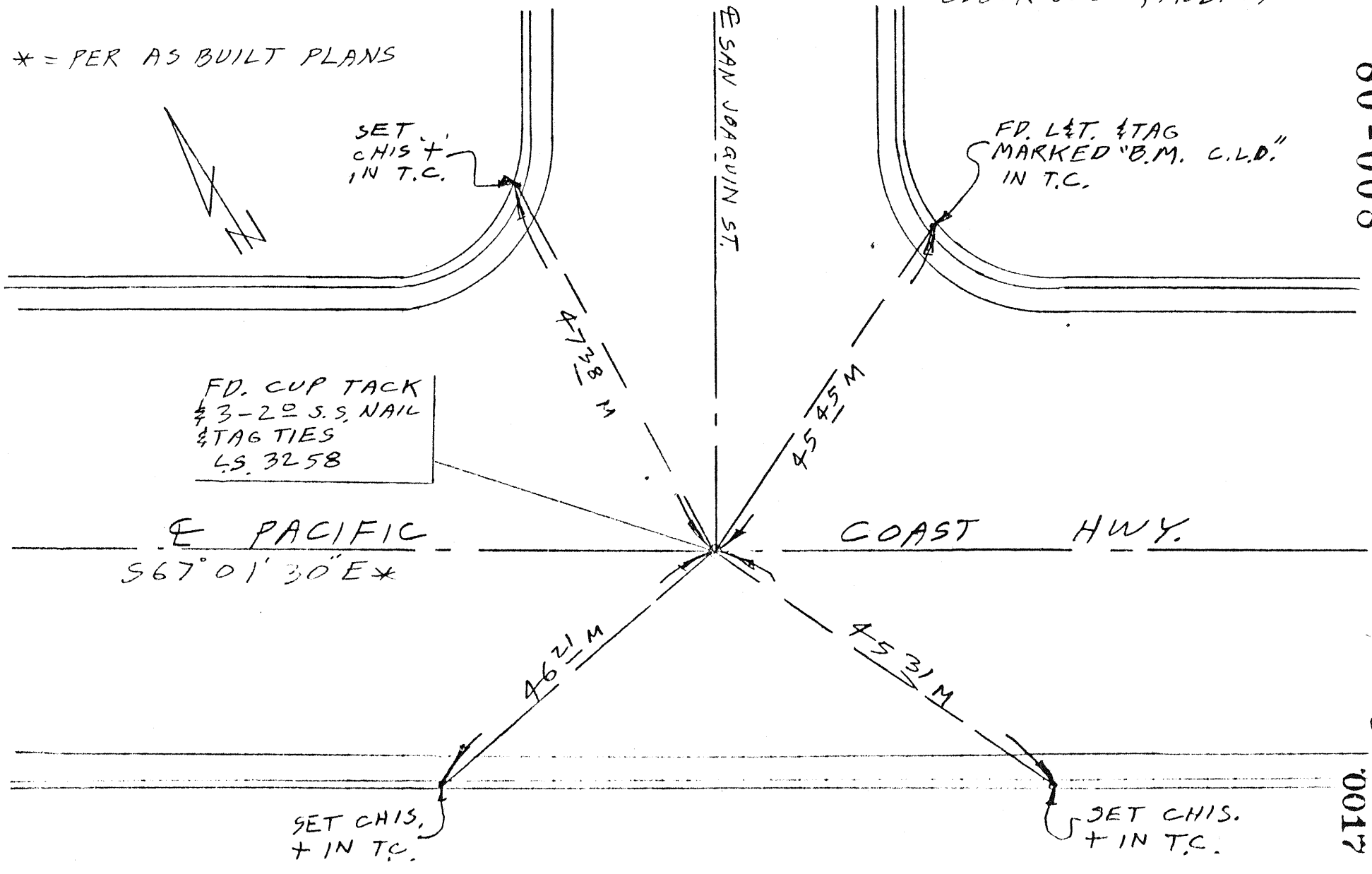

80-008

SR. 80-008

Pg. 17

0017

ORA 1 72/112 TIES - PACIFIC COAST HWY 1-25-80 18
499702 E.K. PETERSEN H. BOWLES

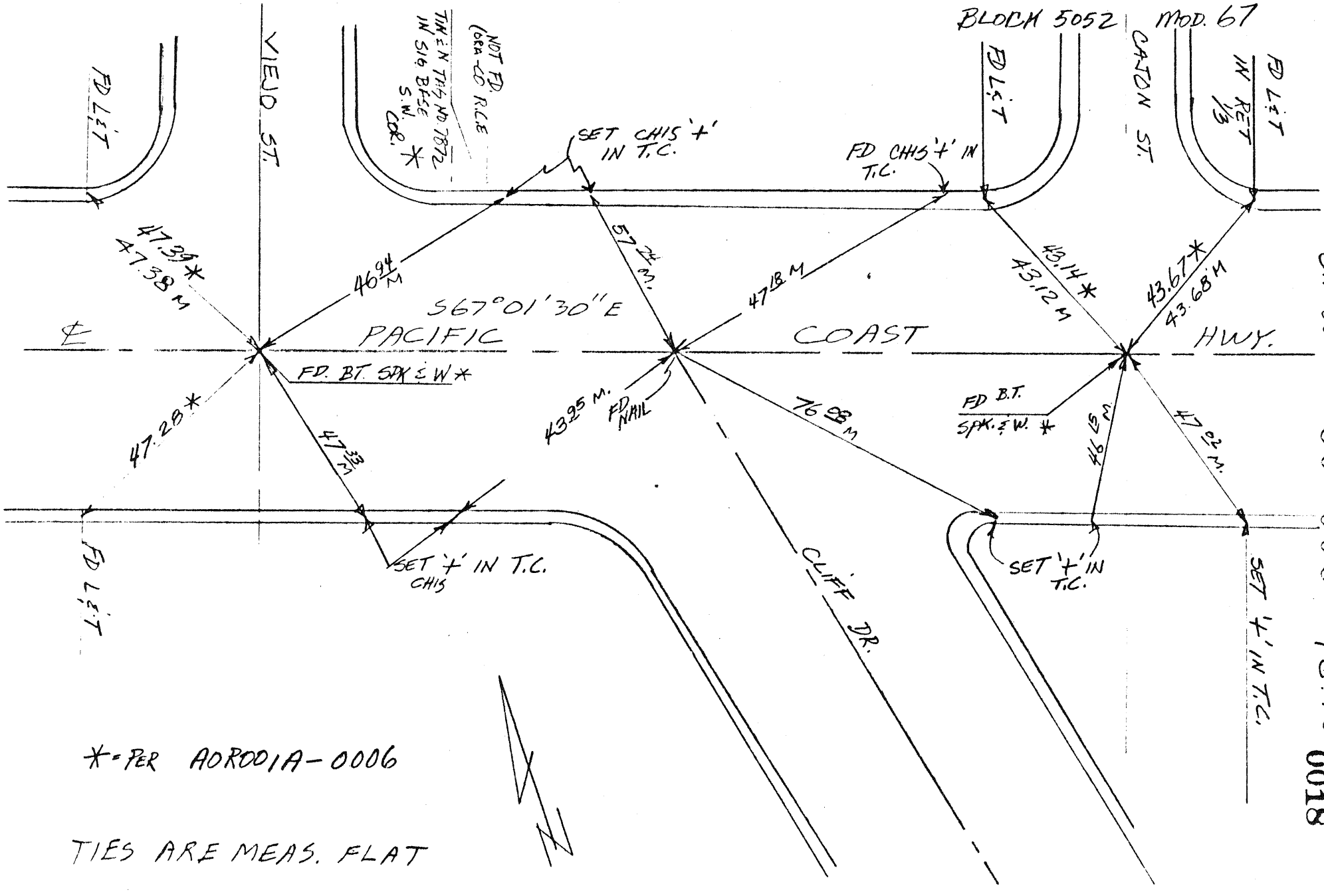

*= PER A0R001A-0006

TIES ARE MEAS. FLAT

S.R. 80-008 80-008 PG. 18 0018

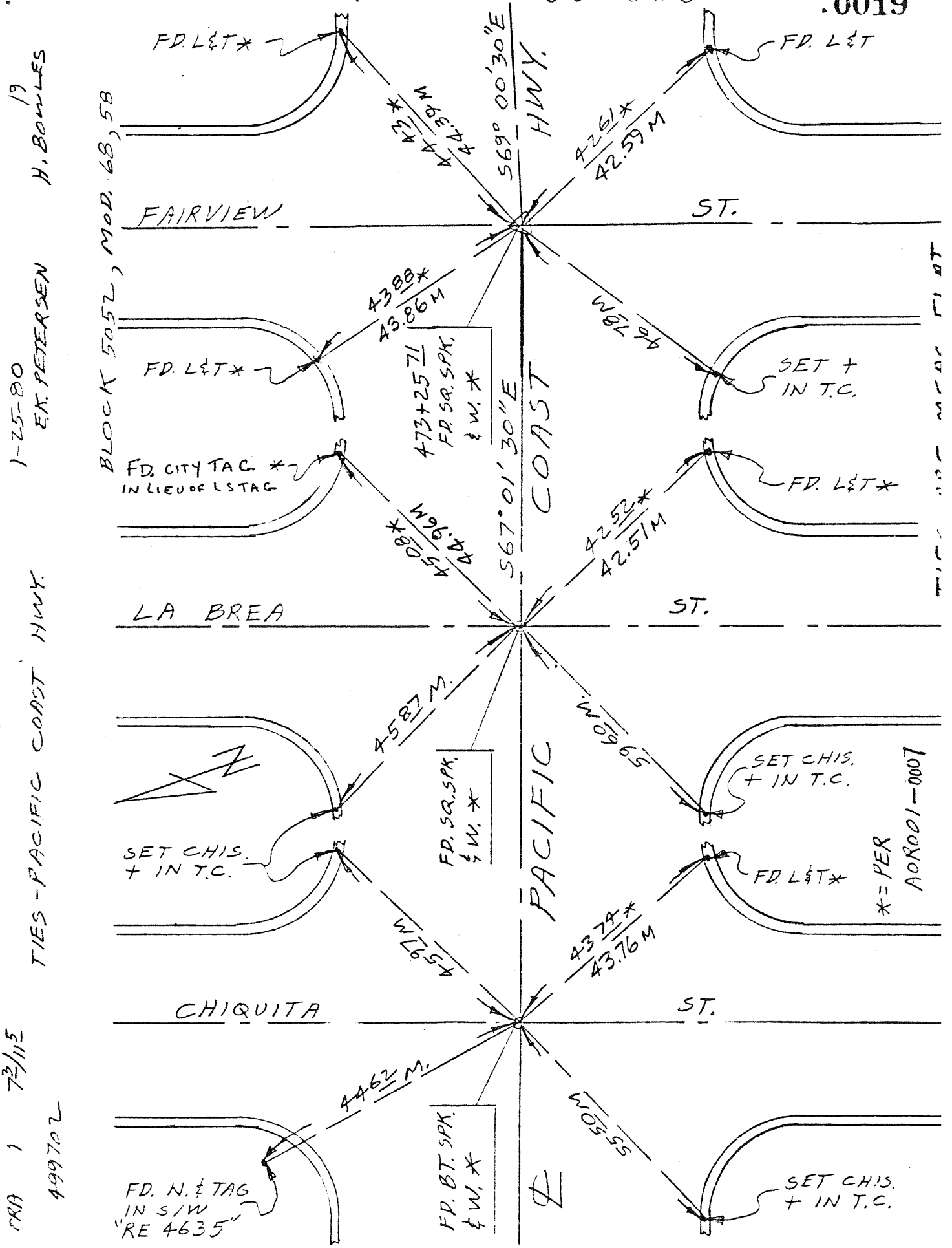
FD. L&T *
FD. L&T
S69° 00'30"E
HWY.
4443 *
44.39 M
4261 *
42.59 M
FAIRVIEW
ST.
4388 *
43.86 M
4678 M
473+25 71
FD. SQ. SPK. & W. *
FD. L&T *
SET + IN T.C.
FD. CITY TAG *
IN LIEU OF LS TAG
FD. L&T *
S67°01'30"E
COAST
4508 *
44.96 M
4252 *
42.51 M
LA BREA
ST.
4587 M.
5960 M.
FD. SQ. SPK. & W. *
SET CHIS. + IN T.C.
SET CHIS. + IN T.C.
FD. L&T *
PACIFIC
4597 M
4374 *
43.76 M
CHIQUITA
ST.
4462 M.
5550 M
FD. BT. SPK. & W. *
FD. N. & TAG IN S/W "RE 4635"
SET CHIS. + IN T.C.
* = PER AOR001-0007
BLOCK 5052, MOD. 68, 58
1-25-80
EK. PETERSEN
19
H. BOWLES
TIES - PACIFIC COAST HWY.
CRA 1 7 3/11 5
499702

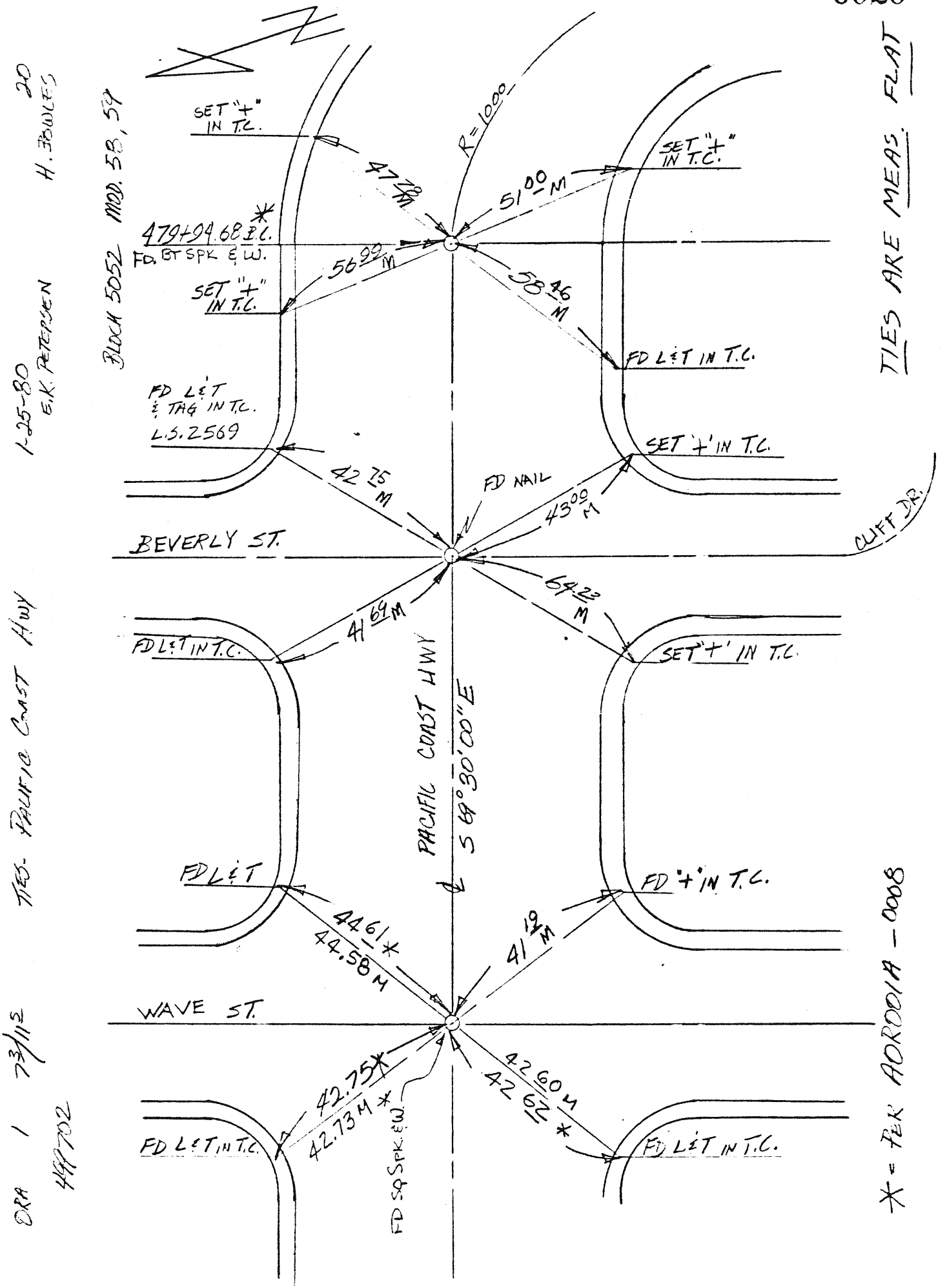
TIES ARE MEAS. FLAT
20
H. BOWLES
BLOCK 5052 MOD. 58, 59
1-25-80
E.K. PETERSEN
TIES- PACIFIC COAST HWY
DRA 1 73/11S
499702
SET "+" IN T.C.
R=1000
47.78 M
51.00 M
SET "+" IN T.C.
479+94.68 B.C. *
FD. BT SPK & W.
56.99 M
SET "+" IN T.C.
58.46 M
FD L&T IN T.C.
FD L&T & TAG IN T.C.
L.S. 2569
SET '+' IN T.C.
42.75 M
FD NAIL
43.00 M
BEVERLY ST.
CLIFF DR.
64.22 M
41.69 M
FD L&T IN T.C.
SET '+' IN T.C.
PACIFIC COAST HWY
S 69°30'00"E
FD L&T
FD '+' IN T.C.
44.61 *
44.58 M
41.19 M
WAVE ST.
42.75 *
42.73 M *
42.60 M
42.62 *
FD SQ SPK & W.
FD L&T IN T.C.
FD L&T IN T.C.
* = PER AORDOIA - 0008

ORA 1 7 3/11 5

499 702

TIES – PACIFIC COAST HWY.

1-30-80
E.K. PETERSEN

21
H. BOWLES

BLOCK 5052, MOD. 59

* = PER AOR001A – 0009

TIES MEAS. FLAT

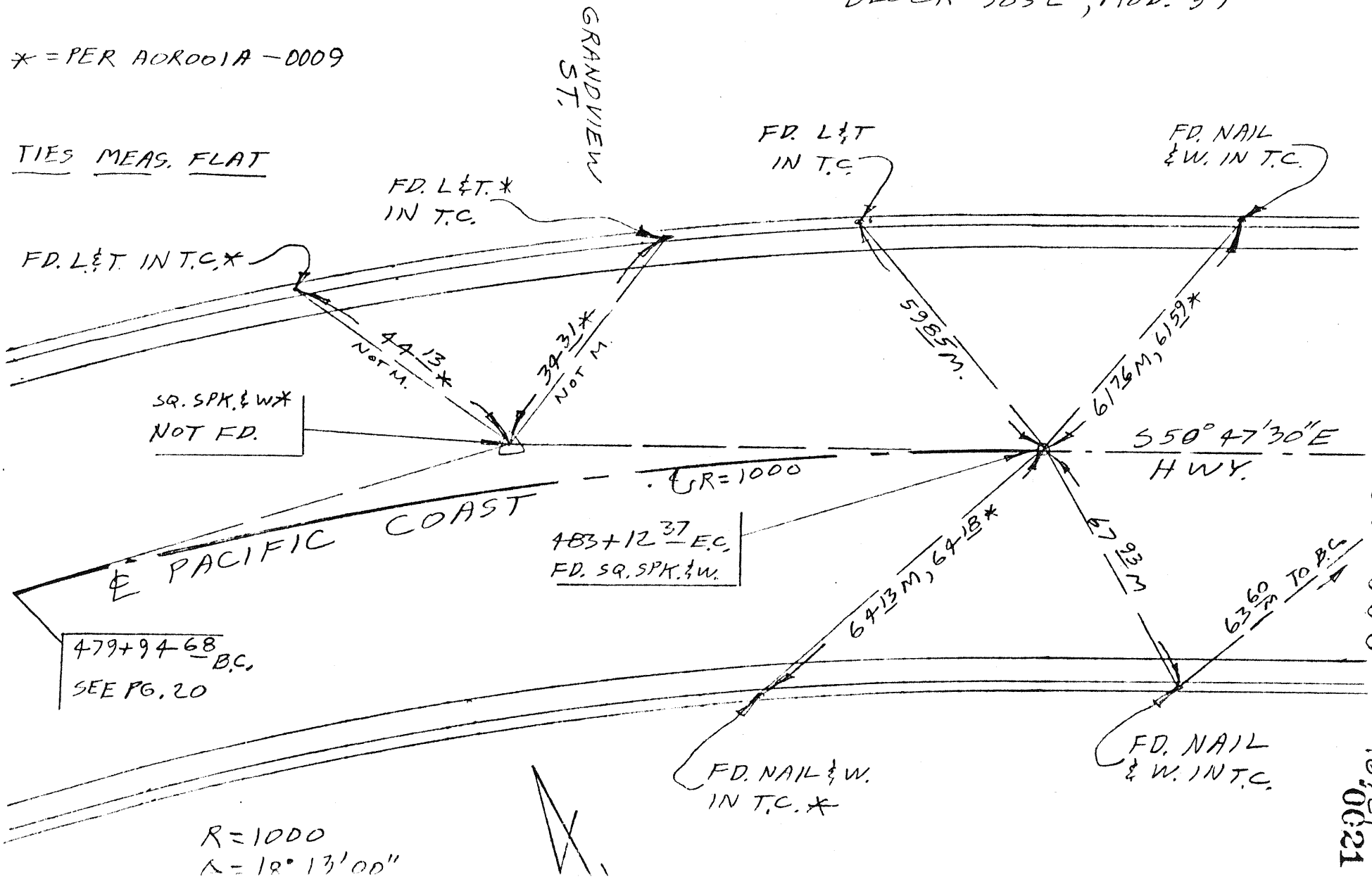

S.R. 80-008

80-008

PG. 21

0021

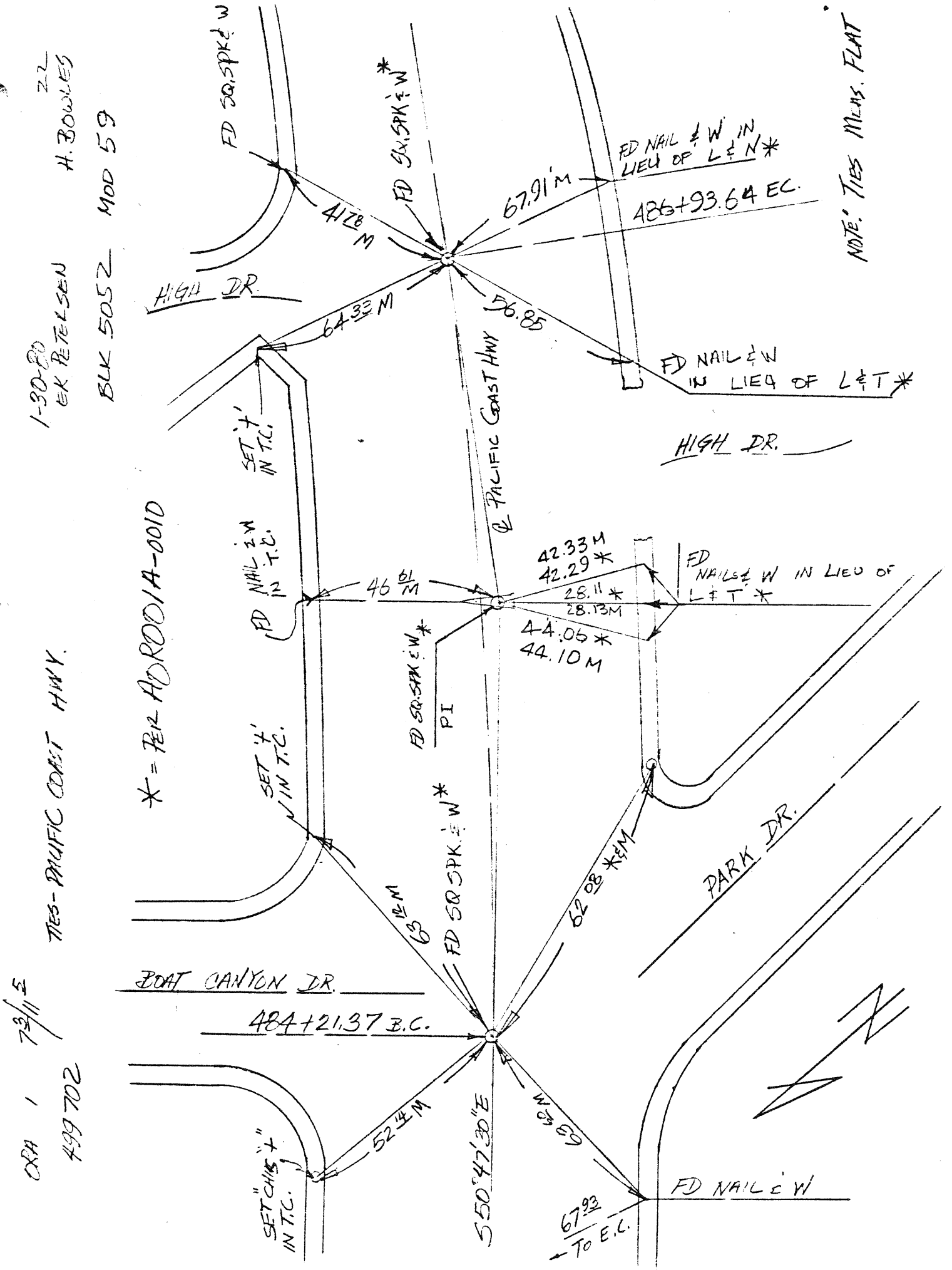

FD SQ.SPK & W
FD SQ.SPK & W*
FD NAIL & W IN LIEU OF L & N*
67.91'M
486+93.64 EC.
41.78 M
HIGH DR.
64.33 M
56.85
FD NAIL & W IN LIEU OF L & T*
HIGH DR.
SET 'X' IN T.C.
℄ PACIFIC COAST HWY
FD NAIL & W IN T.C.
46.61 M
42.33 M
42.29*
28.11*
28.13M
44.06*
44.10 M
FD NAILS & W IN LIEU OF L & T*
FD SQ.SPK & W*
PI
SET 'X' IN T.C.
FD SQ SPK & W*
63.12 M
62.08 *&M
PARK DR.
BOAT CANYON DR.
484+21.37 B.C.
52.14 M
63.60 M
S50°47'30"E
SET "CHIS" X" IN T.C.
FD NAIL & W
67.93 TO E.C.
NOTE: TIES MEAS. FLAT
* = PER AD R001A-001D
TIES-PACIFIC COAST HWY.
1-30-80 EK PETERSEN
BLK 5052 MOD 59
H. BOWLES 22
ORA 1 7 3/11 5
499702

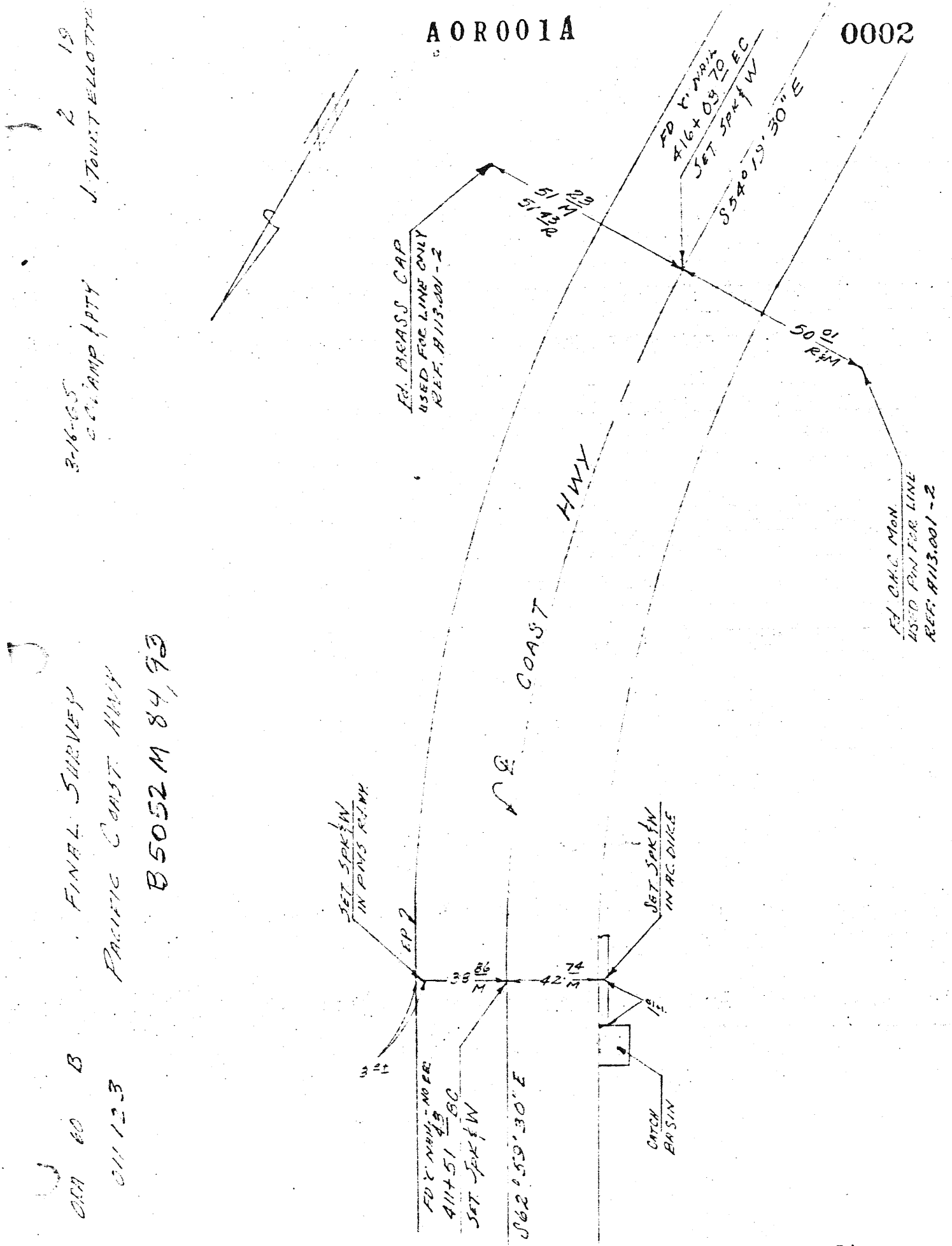

No. City Limits Laguna Beach PM 11.51

ORA 60 B FINAL SURVEY 3-16-65 3 19

OH 123 PACIFIC COAST HWY. C.C. CAMP & PTY J. TOURTELLOTTE

B5052 M75, 84

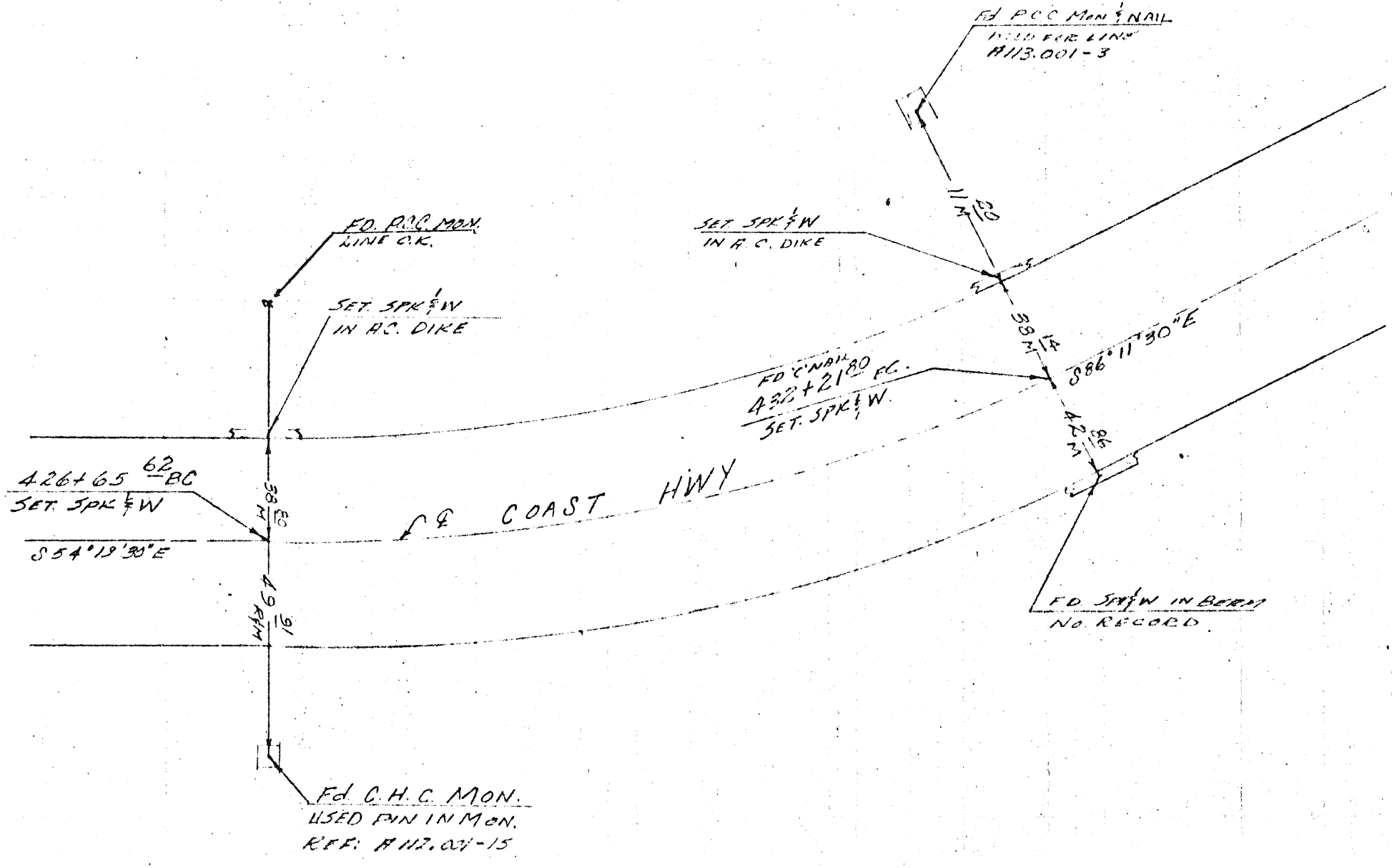

A0R001A

0033

3

ORA 60 B. FINAL SURVEY 3-16-65 4 19

011123 PACIFIC COAST HWY C.C. CAMP & PTY J. TOURTELLOTTE

B5052 M 76,75

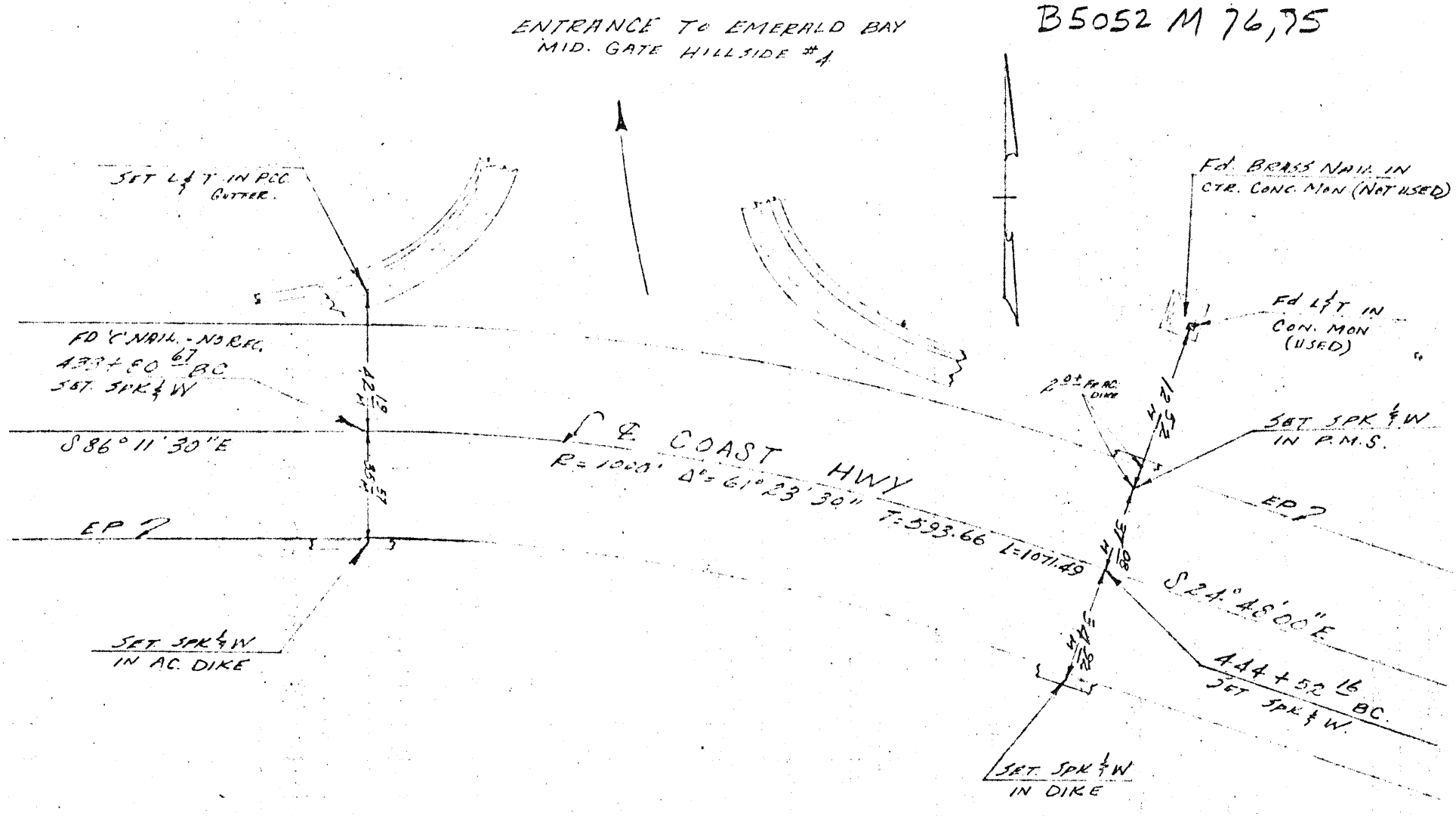

AUR001A

0004

3

CRA 60 B FINAL SURVEY 3-16-65 5 19

011123 PACIFIC COAST HWY C.C. CAMP & PTY J. TONETTELLOTTO

B 5052 M 76, 66

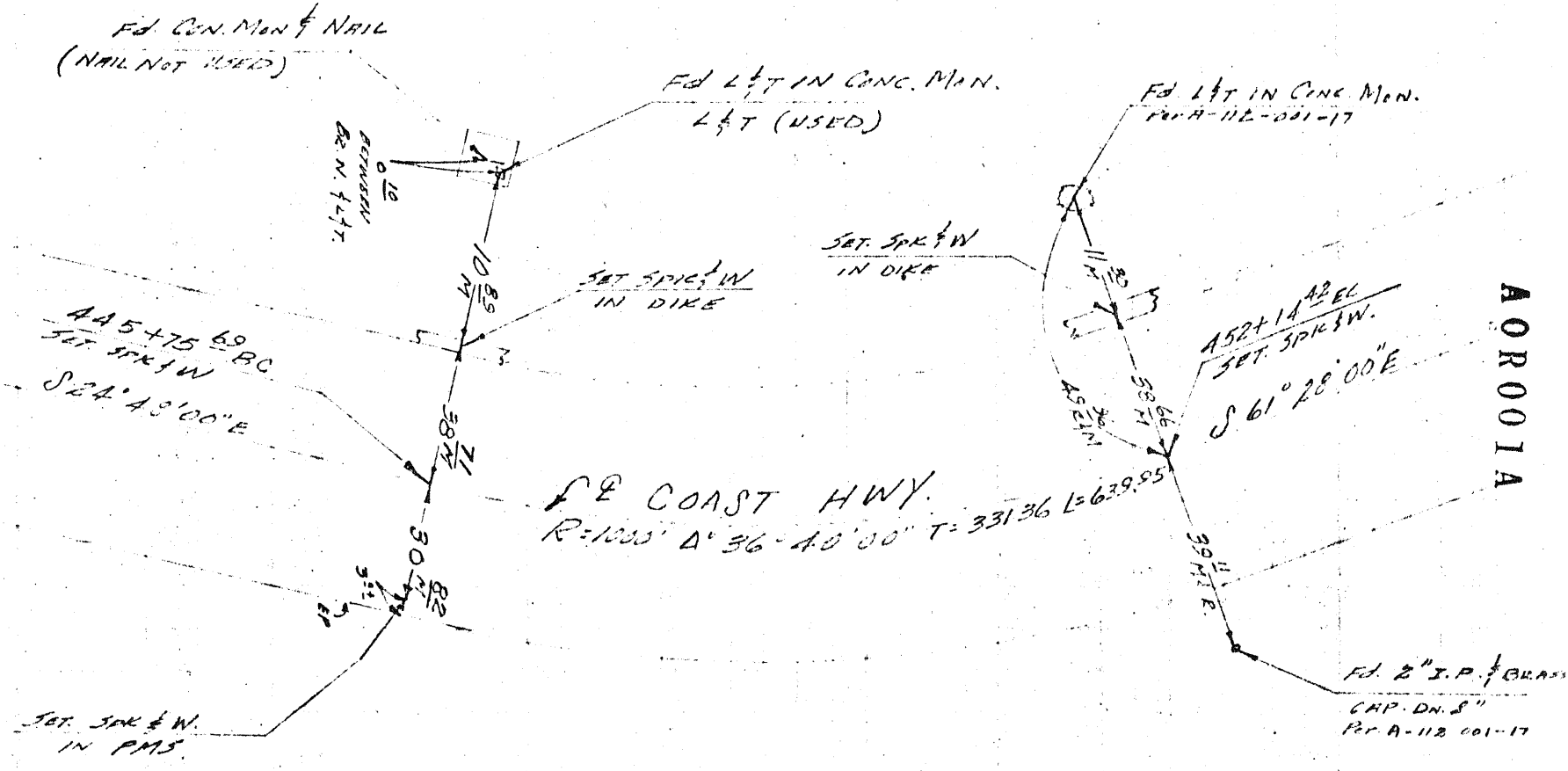

A0R001A

0005

3

OFA 60 - B

011123

FINAL SURVEY

PACIFIC COAST HWY

3-16-65

CAMPBELL

6 19

BARRETT

B5052 M 67

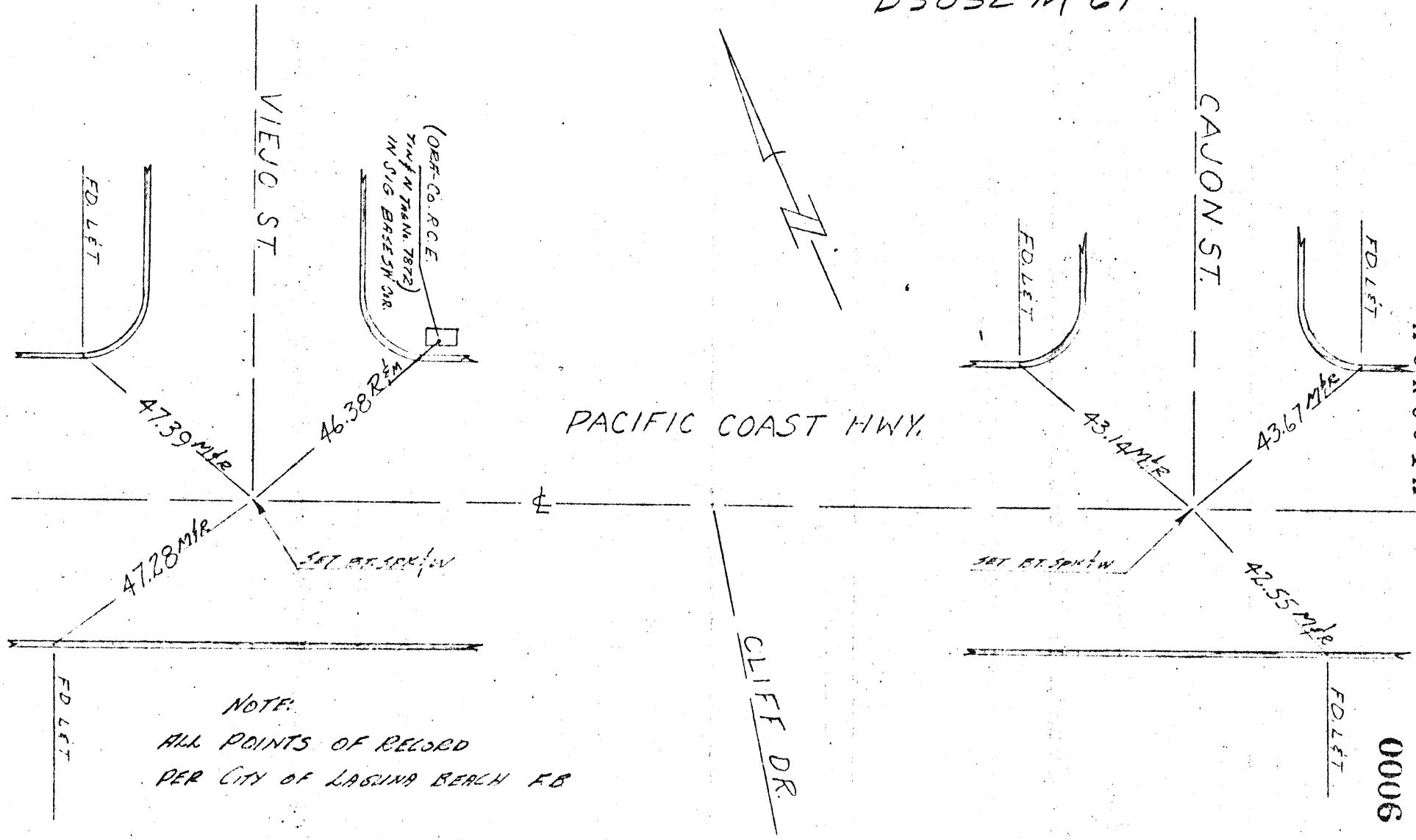

NOTE:
ALL POINTS OF RECORD
PER CITY OF LAGUNA BEACH FB

A0R001A

0006

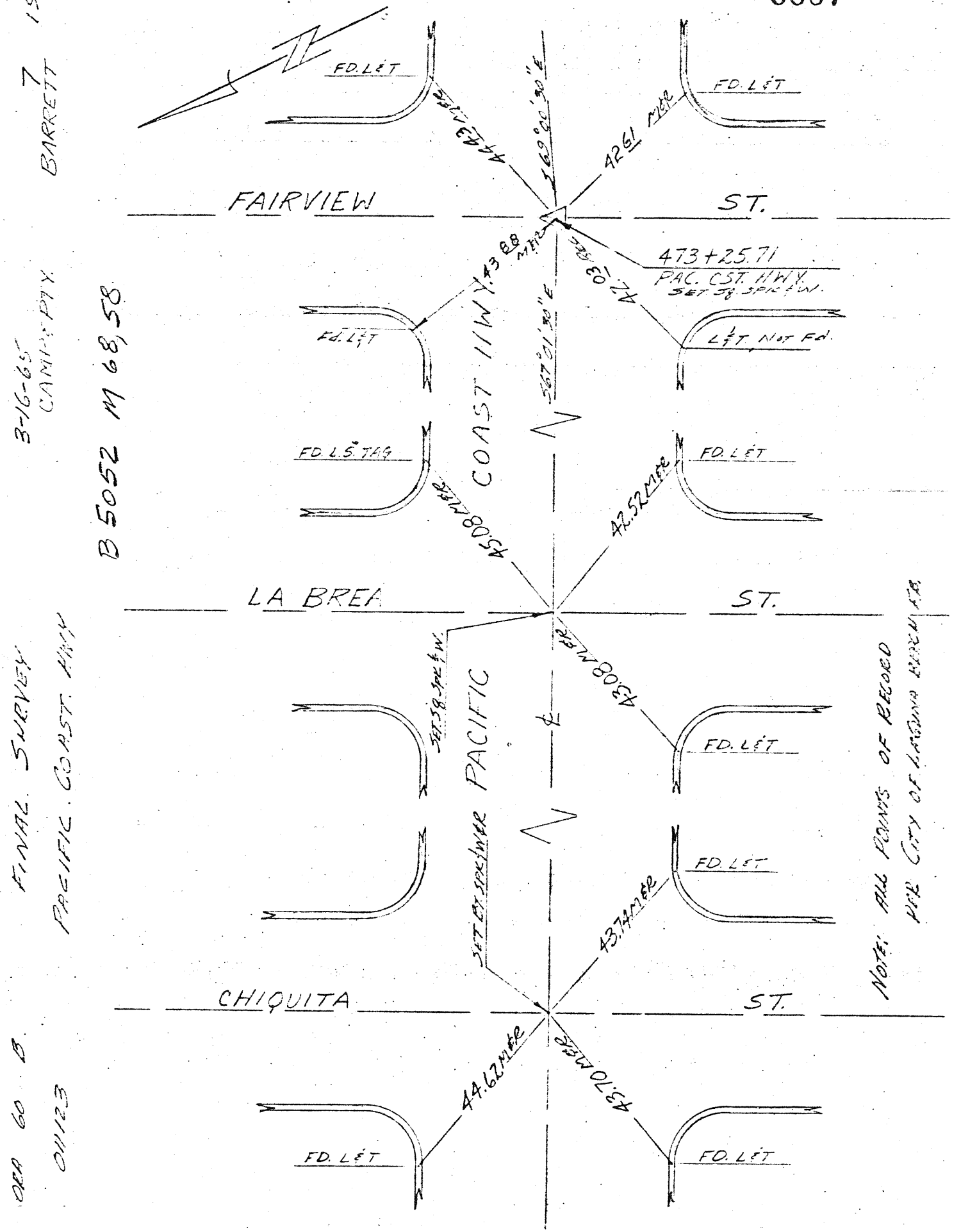
FAIRVIEW ST.
LA BREA ST.
CHIQUITA ST.
PACIFIC COAST HWY.
FD. L&T
FD. L.S. TAG
473+25.71
PAC. CST. HWY.
SET SQ. SPK & W.
L&T NOT FD.
44.43 M&R
42.61 M&R
43.88 M&R
42.03 M&R
45.08 M&R
42.52 M&R
43.08 M&R
43.74 M&R
44.62 M&R
43.70 M&R
S69°00'30"E
S67°01'30"E
SET SQ. SPK & W.
SET BT. SPK & W&R
NOTE: ALL POINTS OF RECORD PER CITY OF LAGUNA BEACH F.B.
B 5052 M 68,58
3-16-65 CAMPERTY
FINAL SURVEY
PACIFIC COAST HWY
BARRETT 7 19
ORA 60 B
011123

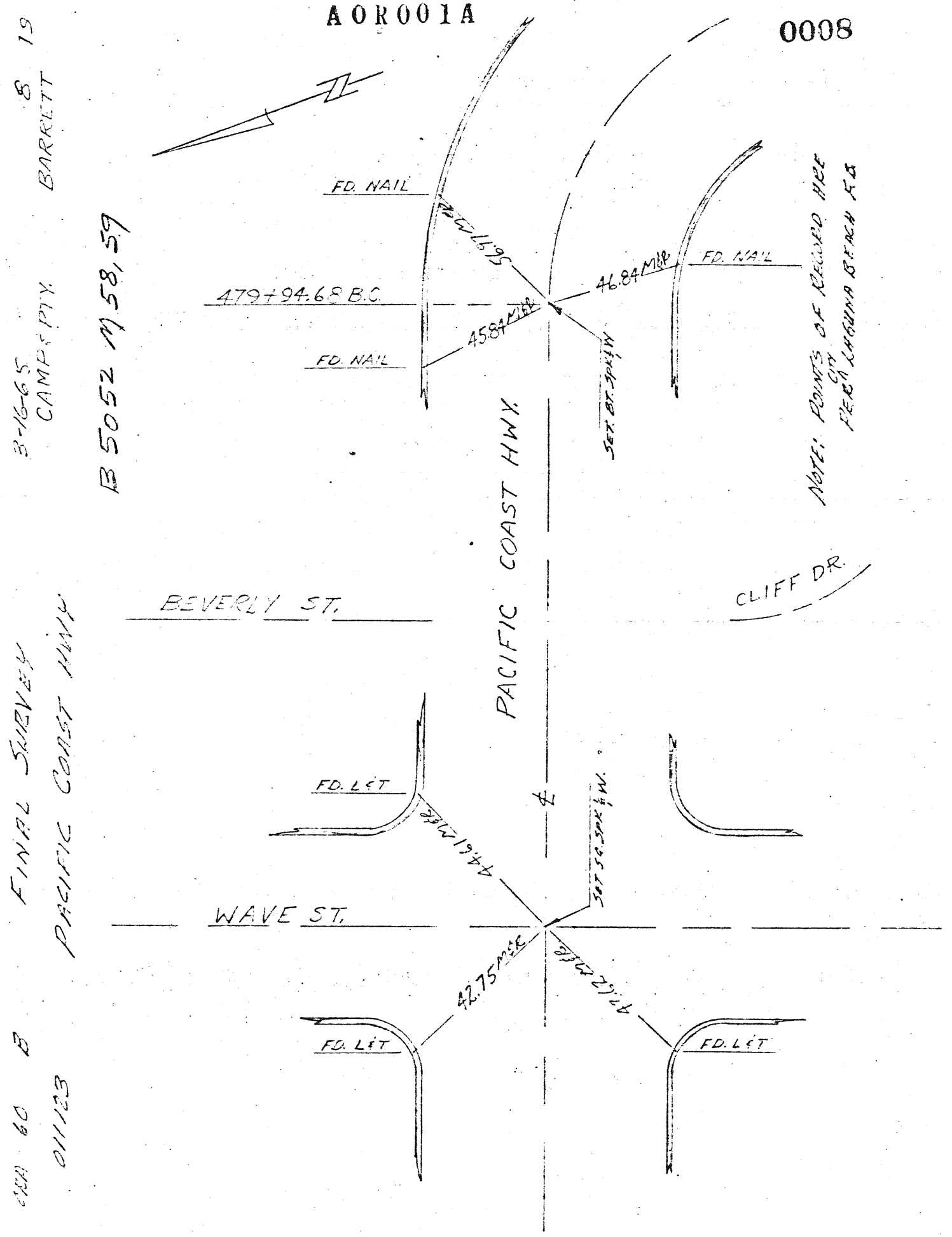
3-16-65
CAMPEPTY.
B 5052 M 58, 59
8 19
BARRETT
FINAL SURVEY
PACIFIC COAST HWY
GEA 60 B
011123
FD. NAIL
56.97 M&R
46.84 M&R
FD. NAIL
479+94.68 B.C.
45.84 M&R
FD. NAIL
SET. BT. SPK ¼ W
NOTE: POINTS OF RECORD ARE PER CITY LAGUNA BEACH F.B.
PACIFIC COAST HWY.
BEVERLY ST.
CLIFF DR.
FD. L&T
44.61 M&R
SET SQ. SPK ¼ W.
WAVE ST.
42.75 M&R
42.62 M&R
FD. L&T
FD. L&T

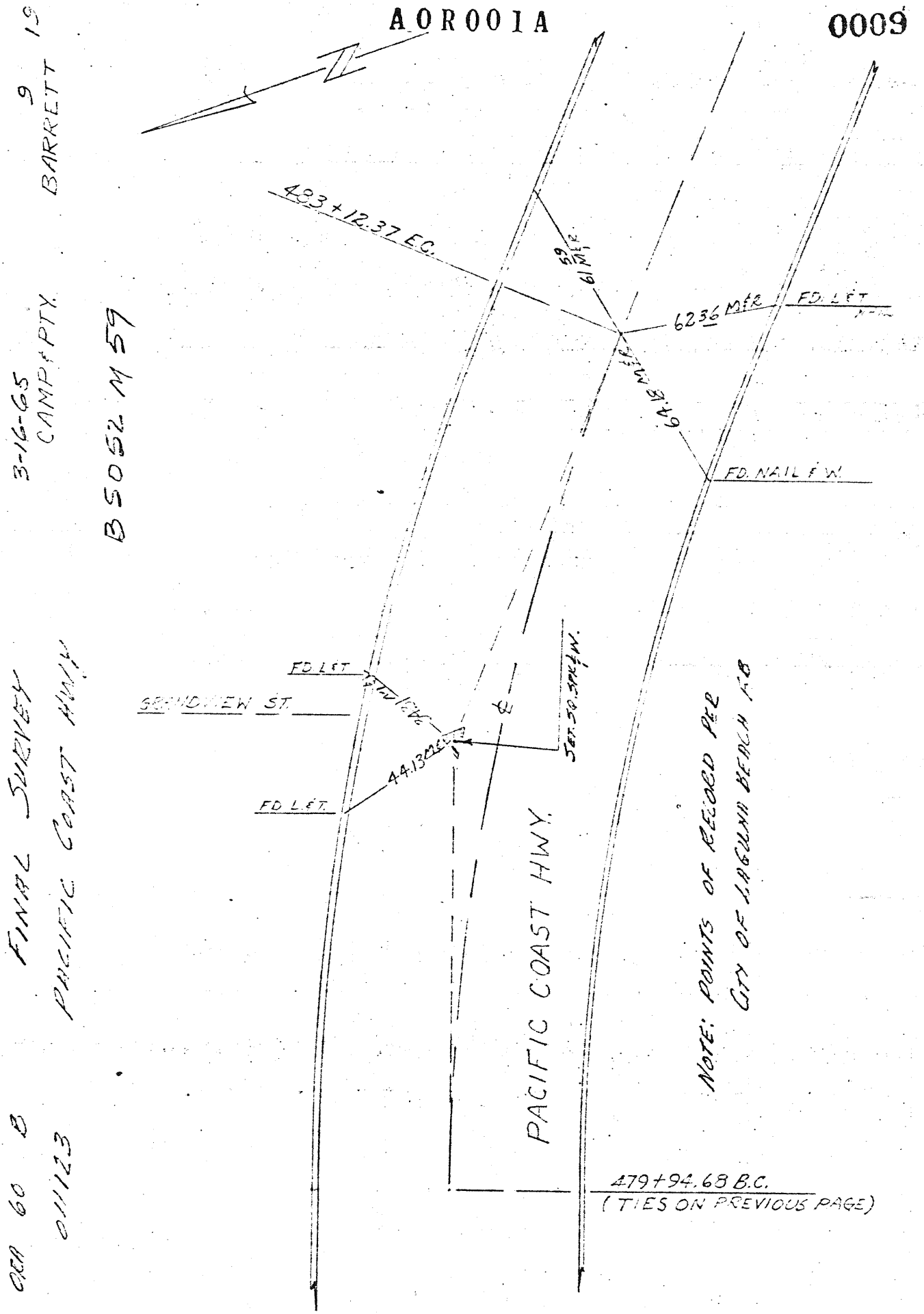

ORA 60 B
011123
FINAL SURVEY
PACIFIC COAST HWY
3-16-65
CAMP & PTY.
BS052 M59
9 19
BARRETT
483+12.37 E.C.
59
61 M&R
6236 M&R
FD. L&T
64.18 M&R
FD. NAIL & W.
FD. L&T
GRANDVIEW ST.
44.13 M&R
FD. L&T.
SET 50 SPK & W.
PACIFIC COAST HWY.
NOTE: POINTS OF RECORD PER
CITY OF LAGUNA BEACH FB
479+94.68 B.C.
(TIES ON PREVIOUS PAGE)

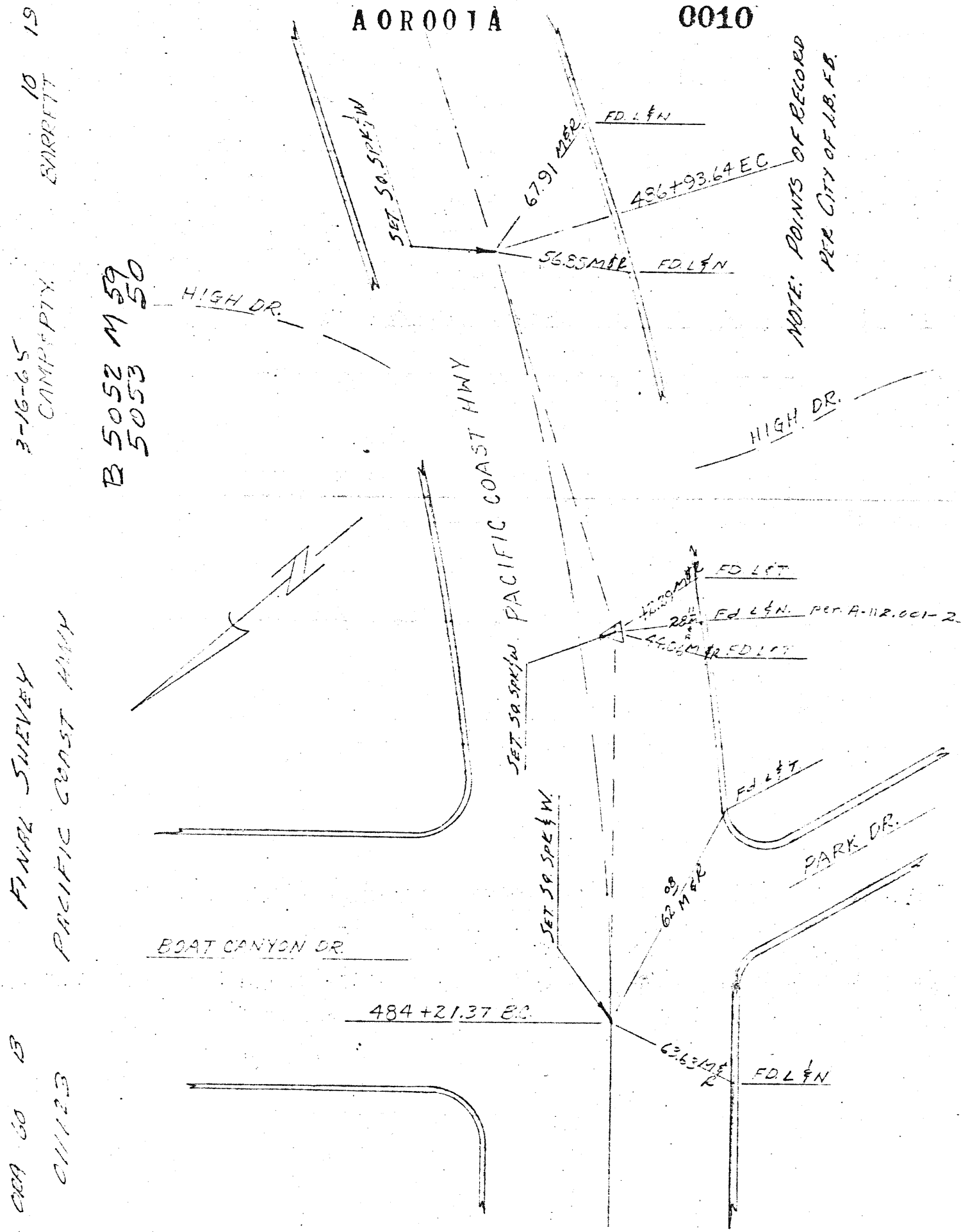

3-16-65
CAMP & PTY.
BARRETT
10
19
B 5052 M 59
5053 50
FINAL SURVEY
PACIFIC COAST HWY
ORA 60 13
011123
HIGH DR.
PACIFIC COAST HWY
SET SQ. SPK & W
67.91 M&R
FD. L & N
486+93.64 EC
56.85 M&R
FD. L & N
NOTE: POINTS OF RECORD PER CITY OF L.B. F.B.
HIGH DR.
FD L & T
Fd L & N. per A-112.001-2
FD L & T
SET SQ. SPK & W
Fd L & T
PARK DR.
SET SQ. SPK & W.
62.08 M&R
BOAT CANYON DR.
484+21.37 B.C.
63.63 M&R
FD. L & N

Note: Area between Cliff Drive and Mountain Road to be done at a later date.
Myrtle St = P.M. 9.85

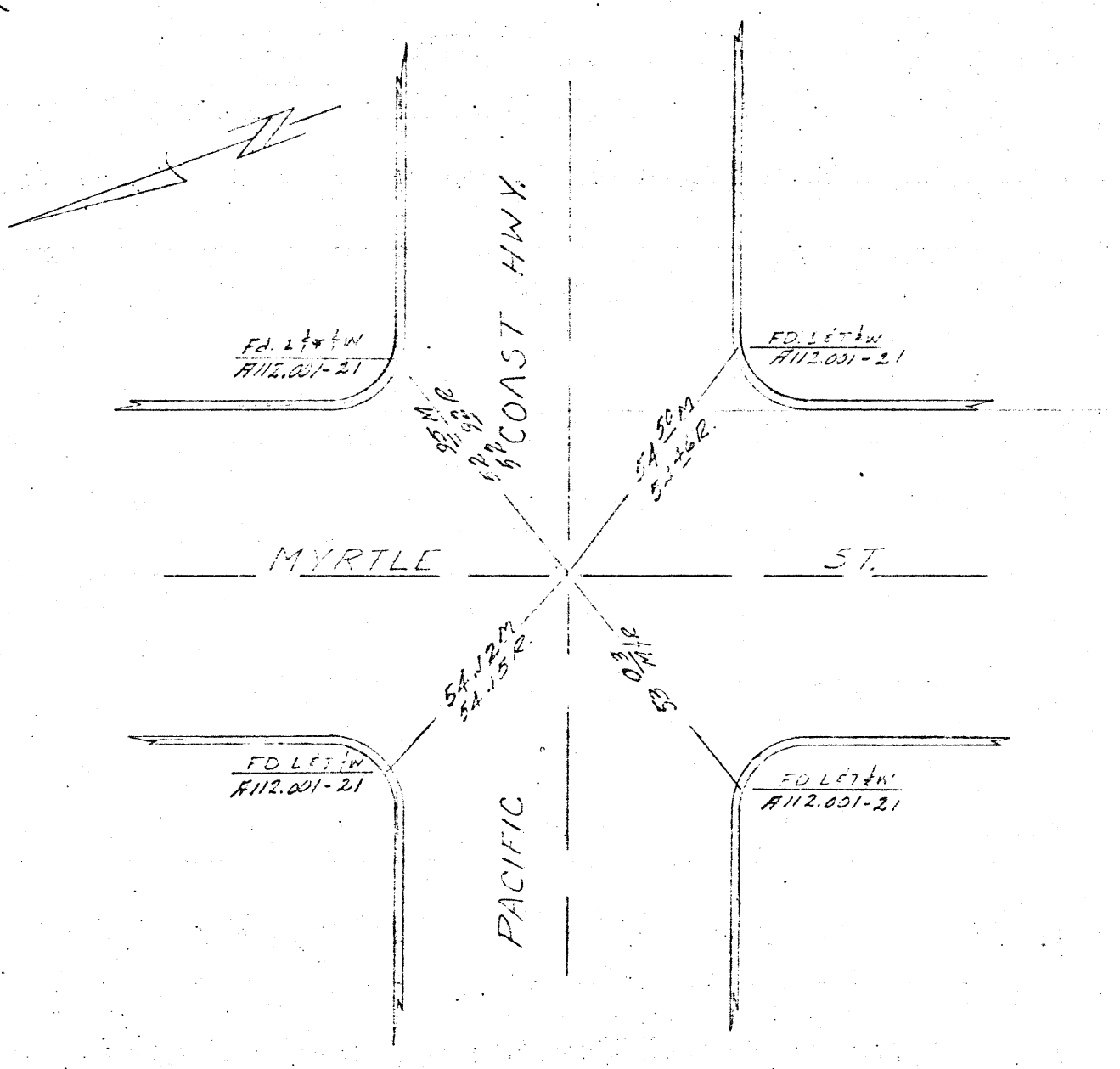

3-16-65 CAMPERTY BARRETT 11 19

B5053 M50

FINAL SURVEY PACIFIC COAST HWY

ORA 60 B 011123

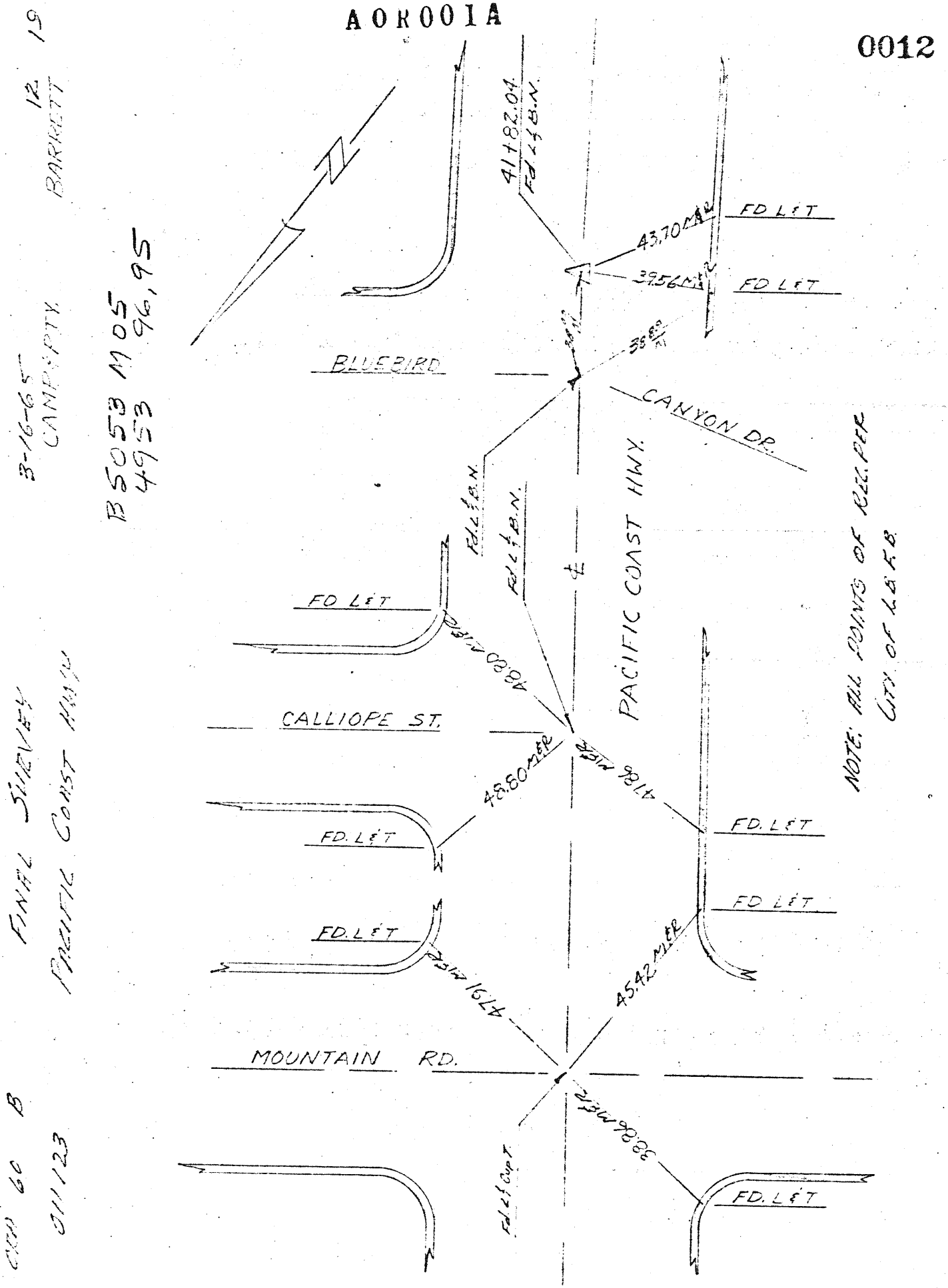

Mountain Rd = P.M. 8.43

CER 60 . 8.
C11123

FINAL SURVEY
PACIFIC COAST HWY

3-16-65
CAMP-PTY.

13 19
BARRETT

B 4953 M 96,86

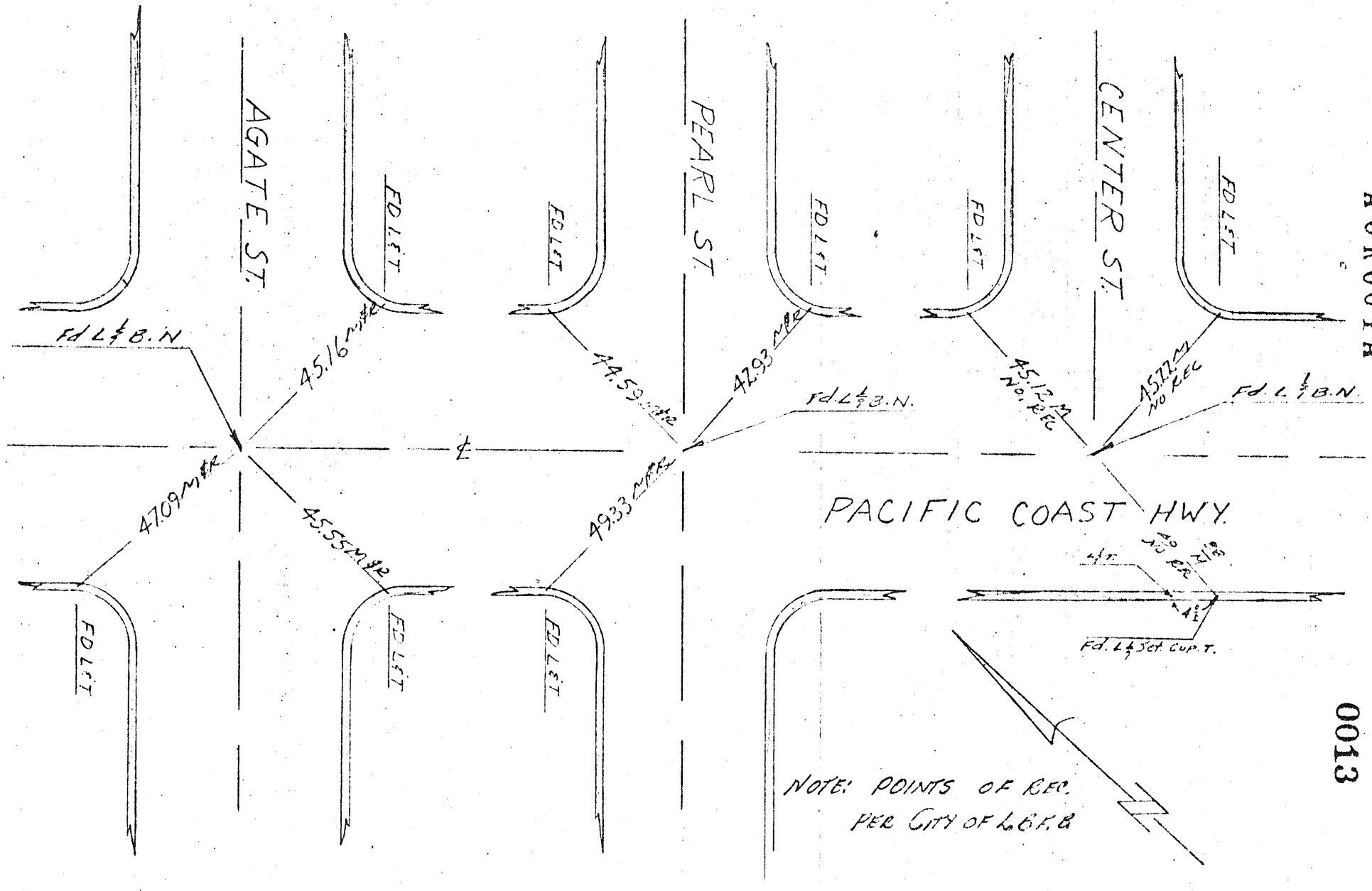

A0R001A

0013

2

ORA 60 B
011123

FINAL SURVEY
PACIFIC COAST HWY

3-16-65
CAMP & PTY.

15 19
BARRETT

B 4953 M 77,78

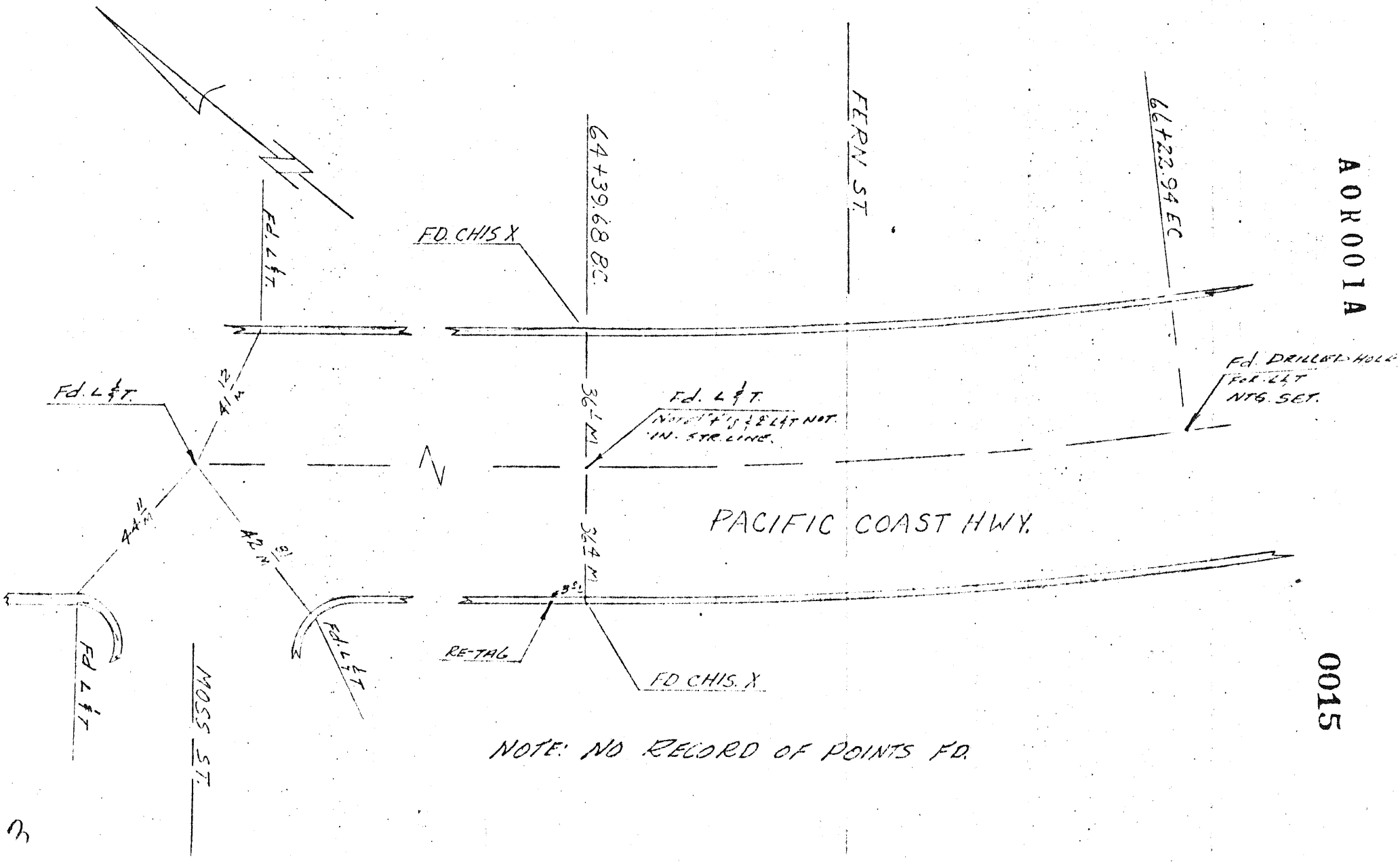

NOTE: NO RECORD OF POINTS FD.

AOR001A

0015

3

ORA 60 B.
011123.

FINAL SURVEY
PACIFIC COAST HWY

3-16-65
C.C. CAMP & PTS

14
J. TOURTELLOTTE

B4953 M 87

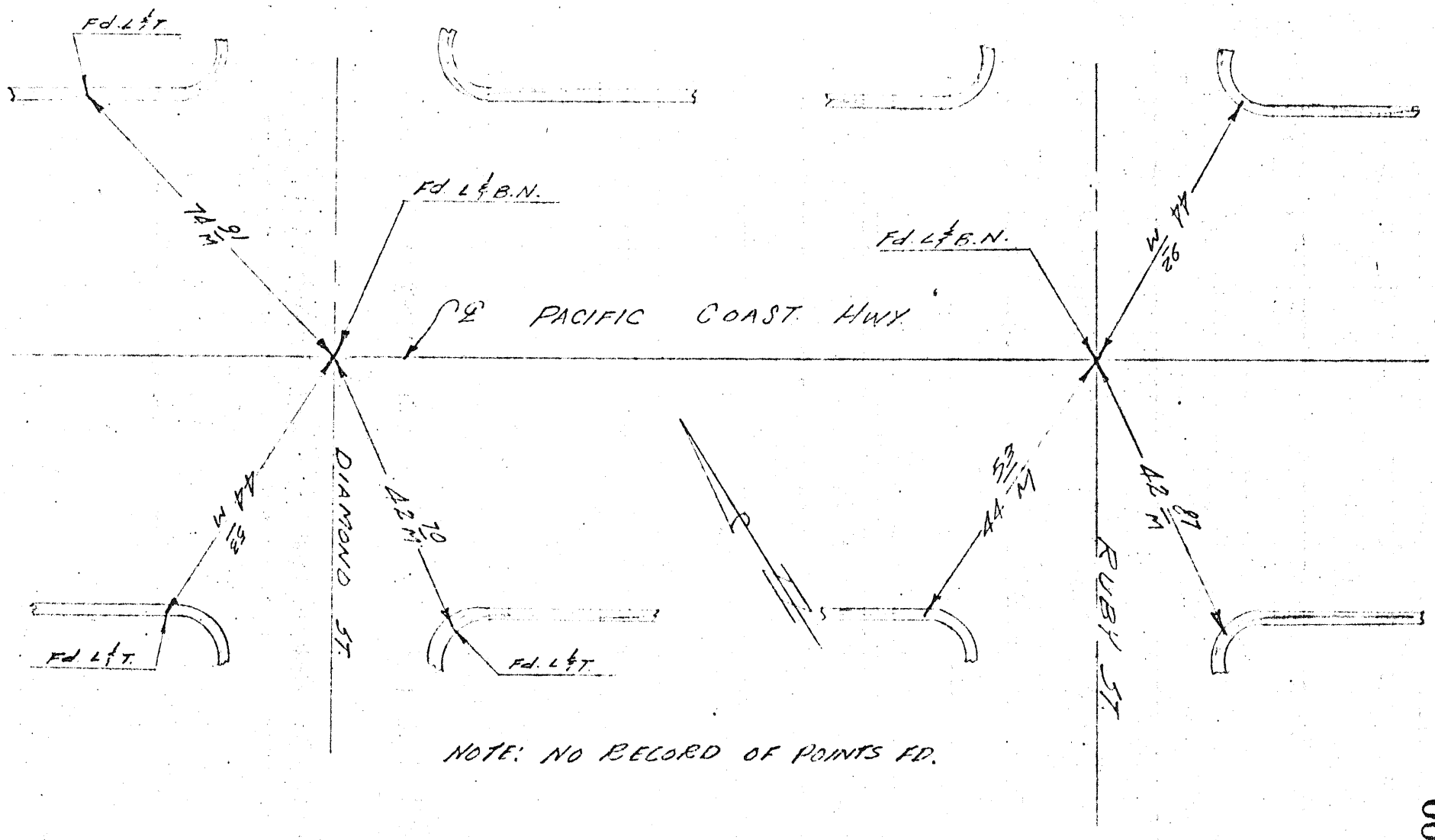

NOTE: NO RECORD OF POINTS FD.

A0R001A

0014

ORA 60 B. FINAL SURVEY 3-16-65 16 19

011123 PACIFIC COAST HWY CAMP & PTY. BARRETT

B4953 M78,68

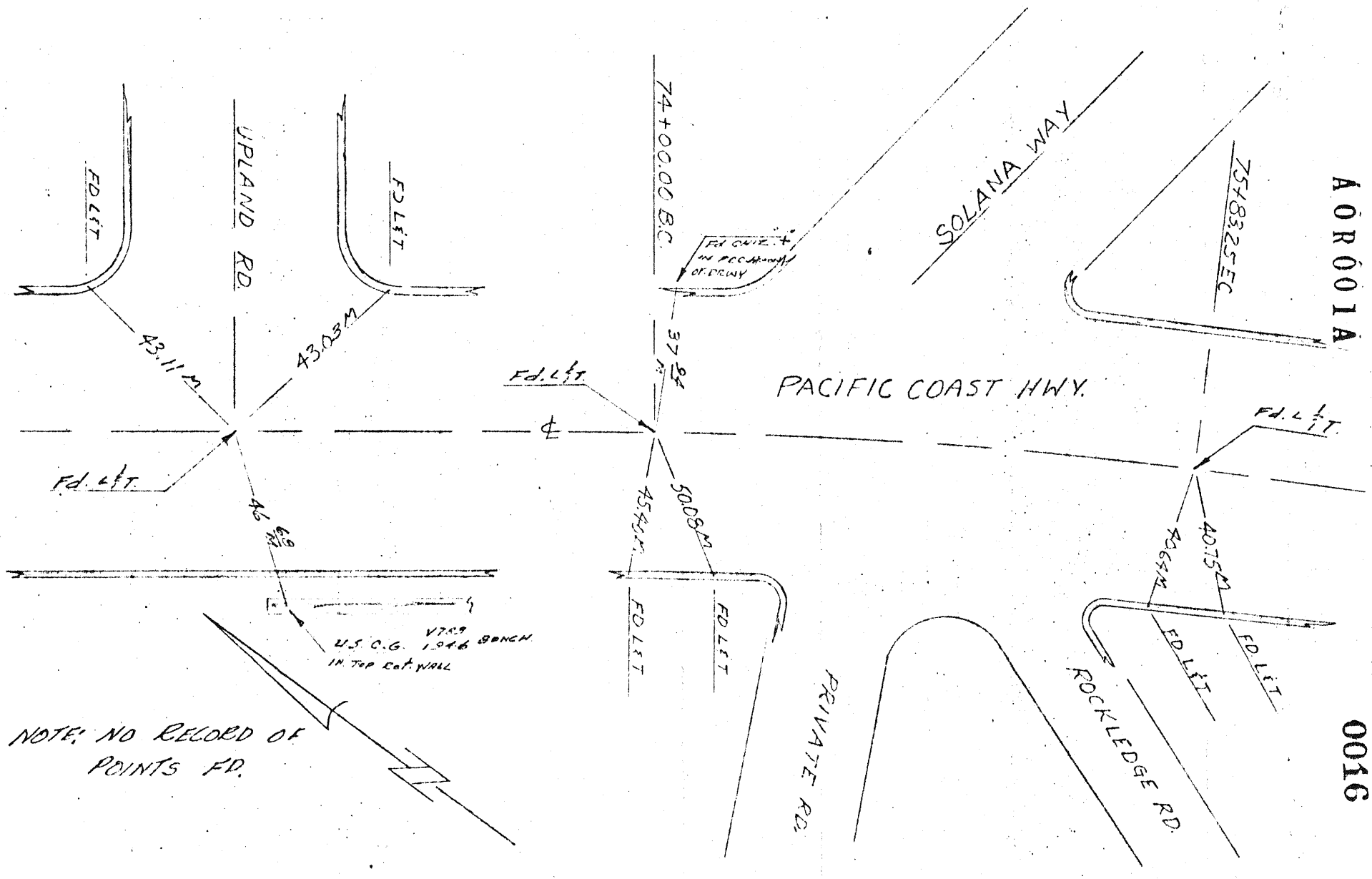

NOTE: NO RECORD OF POINTS FD.

A0R001A

0016

OCR 60 B
011123

FINAL SURVEY
PACIFIC COAST HWY

3-16-65
CAMP & PTY.

17 19
BARRETT

B4953 M 68

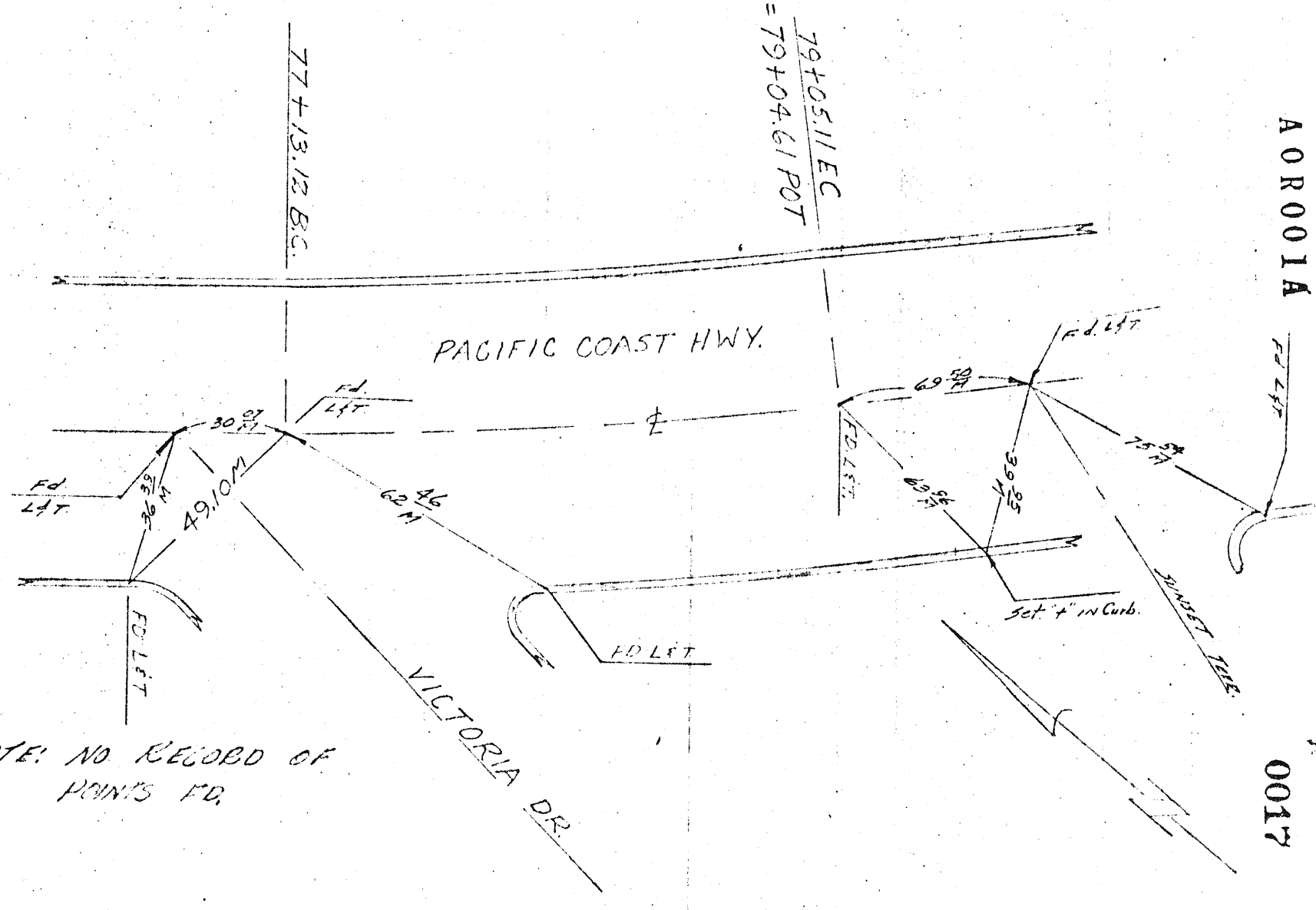

NOTE: NO RECORD OF POINTS FD.

A0R001A

0017

7/

ORA 60 B

011/23

FINAL SURVEY

PACIFIC COAST HWY

3-16-65

CAMPEPTY

BARRETT 18 19

B 4953 M 69

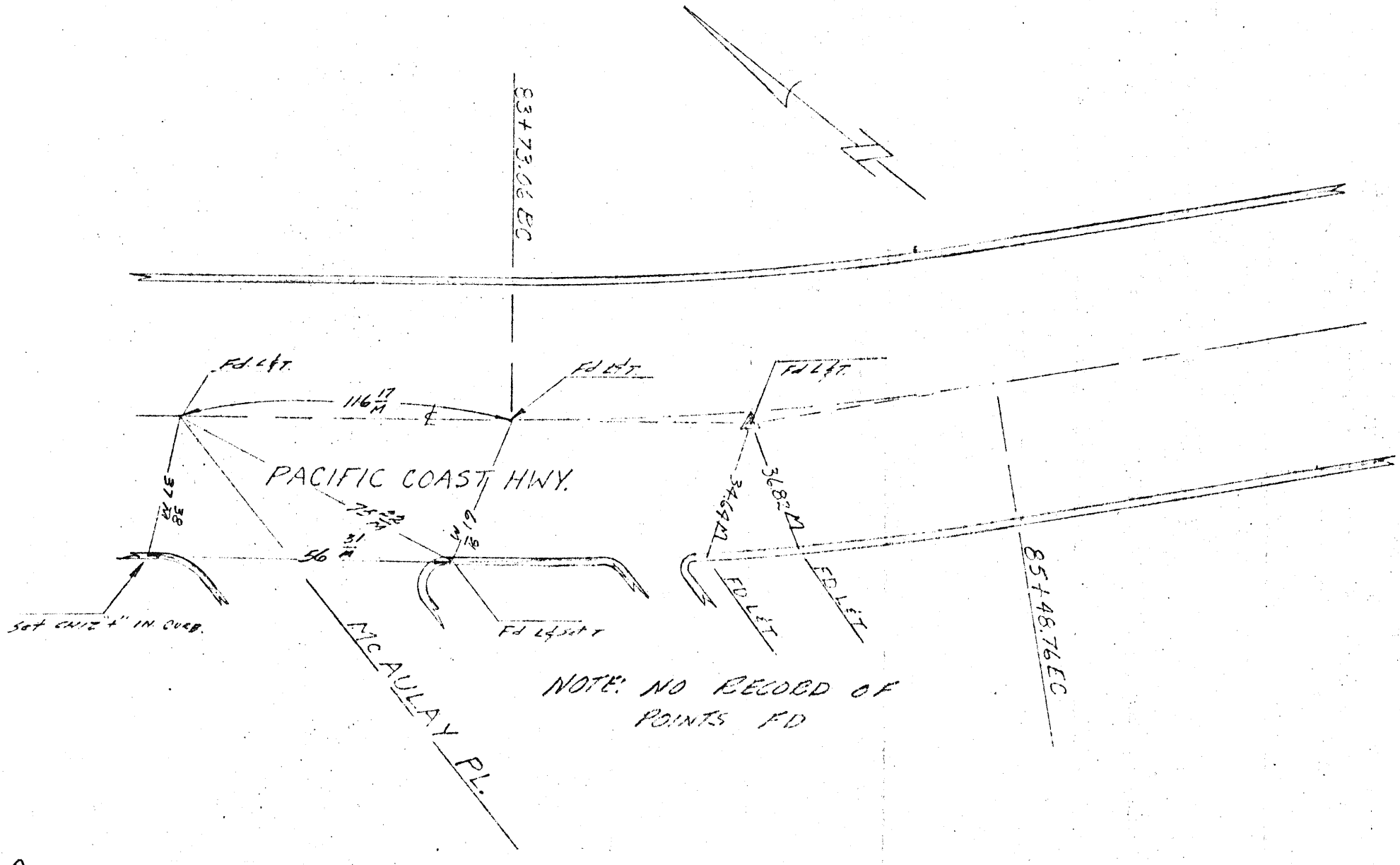

NOTE: NO RECORD OF POINTS FD

AOR001A

0018

2

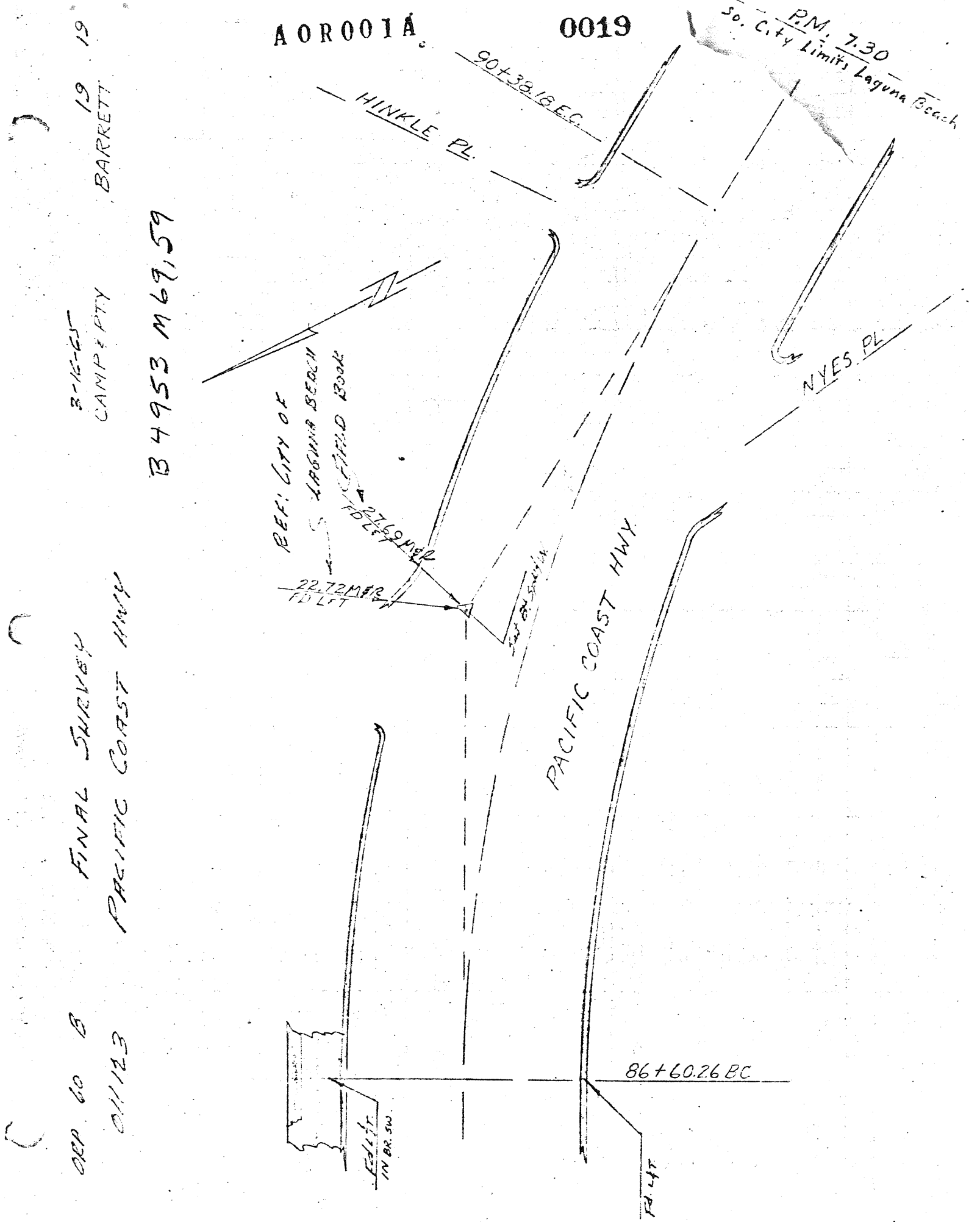
P.M. 7.30
So. City Limits Laguna Beach
90+38.18 E.C.
HINKLE PL.
NYES PL.
PACIFIC COAST HWY.
REF: CITY OF LAGUNA BEACH FIELD BOOK
27.69 M&R FD LFT
22.72 M&R FD LFT
86+60.26 BC
Fd. Lft. IN BR. SW.
Fd. Lft.
B4953 M69,59
3-16-65 CAMP & PTY
19 BARRETT 19
FINAL SURVEY
PACIFIC COAST HWY
ORP 60 B
011123

ORD 1 11-5/17 TIES - PACIFIC COAST HWY. 1-21-80 3

499702 E.K. PETERSEN H. BOWLES

BLOCK 5251 MOD. 02
BLK. 5151 MOD 92, 82, 74

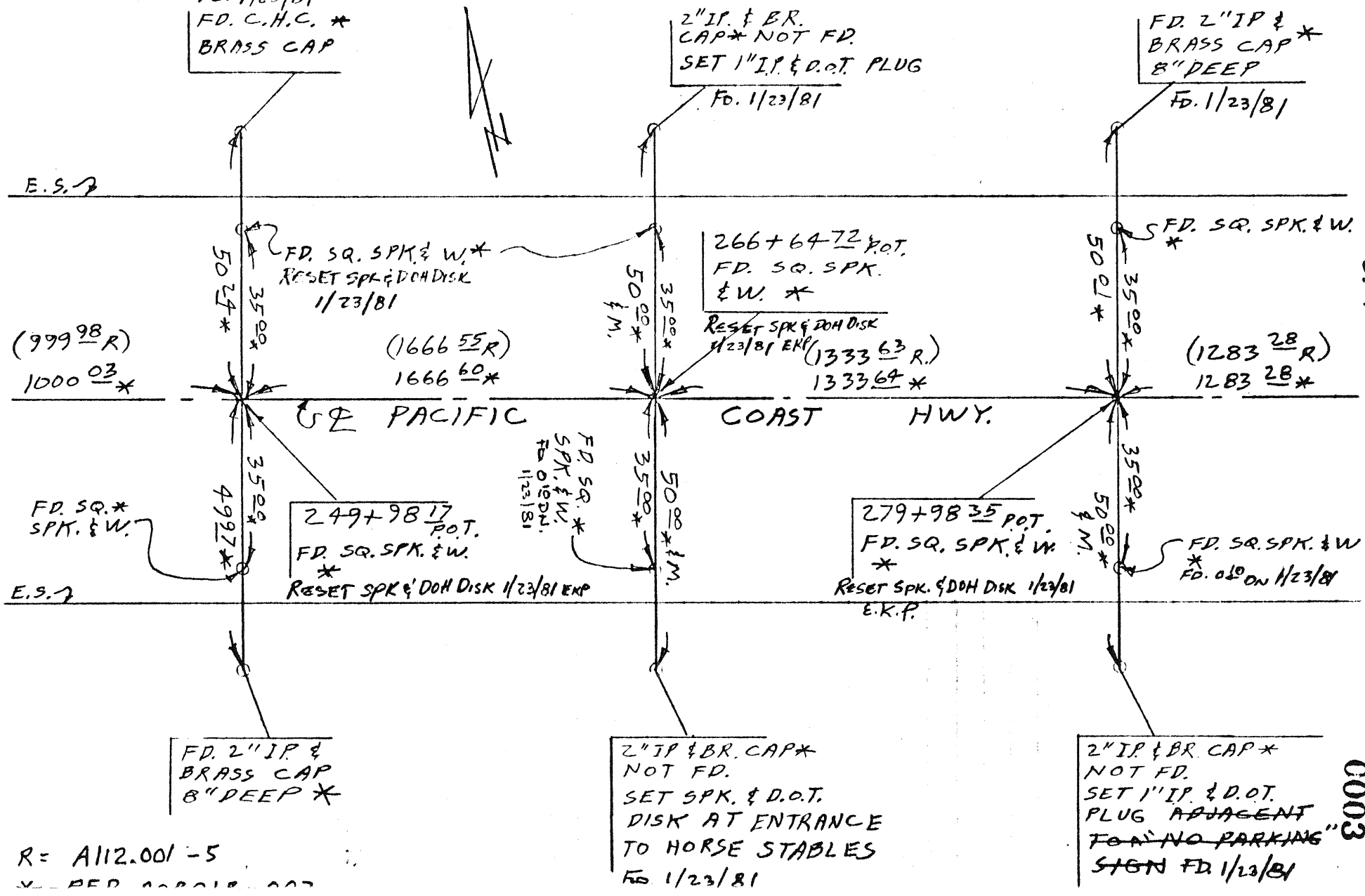

R = A112.001 -5

80-008 S.R. 80-008

Pg. 3

0003

ORA 1 11 5/142

499702

TIES - PACIFIC COAST HWY.

1-21-80
E.K. PETERSEN

4
H. BOWLES

BLOCK 5151

MOD. 65, 75

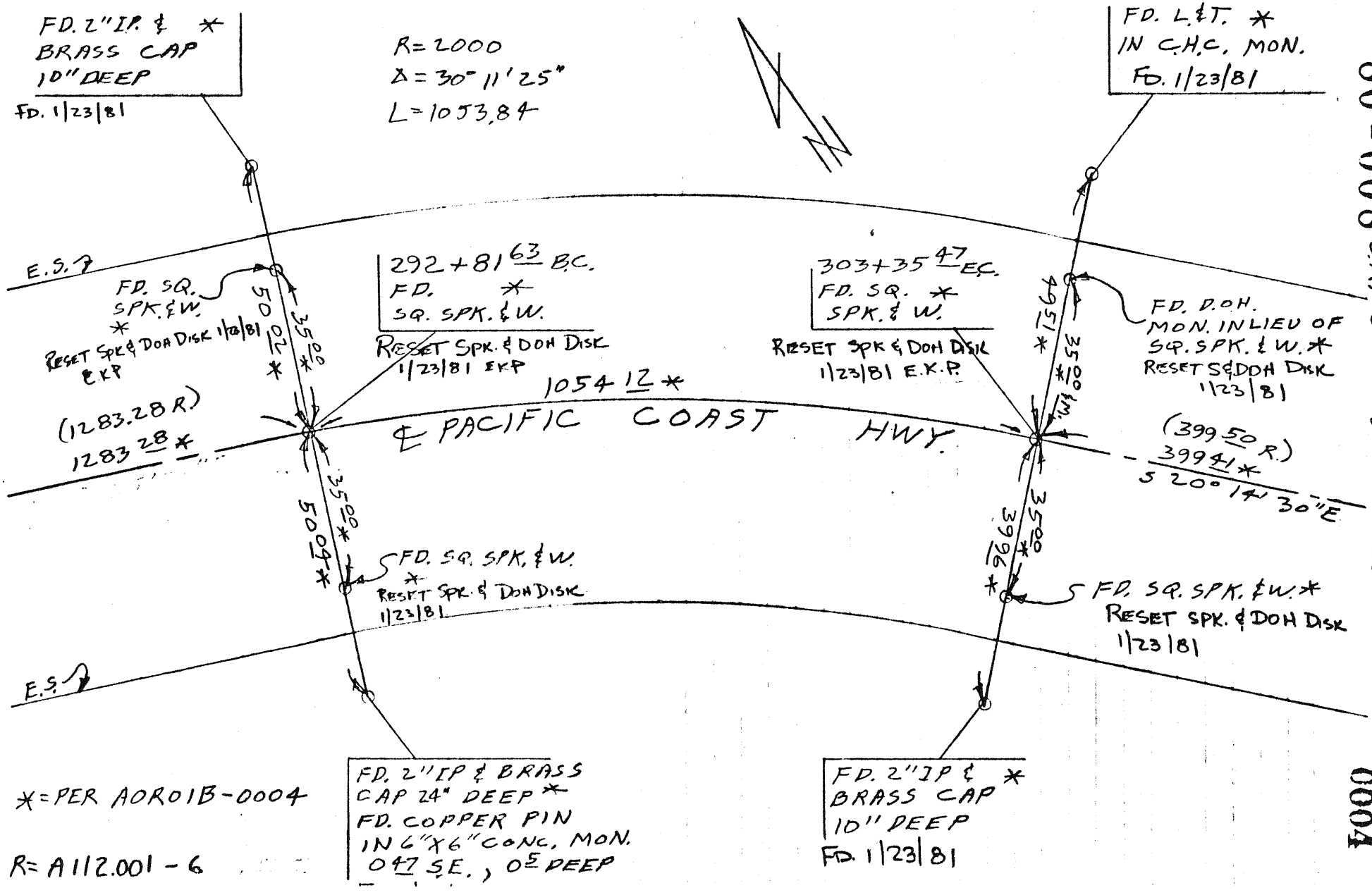

*=PER AOR01B-0004

R= A112.001-6

80-008 SK. 80-008

Pg. 4

0004

ORA 1 11E TO 14Z . TIES - PACIFIC COAST HWY 1-22-80 5

499702 E.K. PETERSEN H. BOWLES

BLOCK 5151 MOD. 56

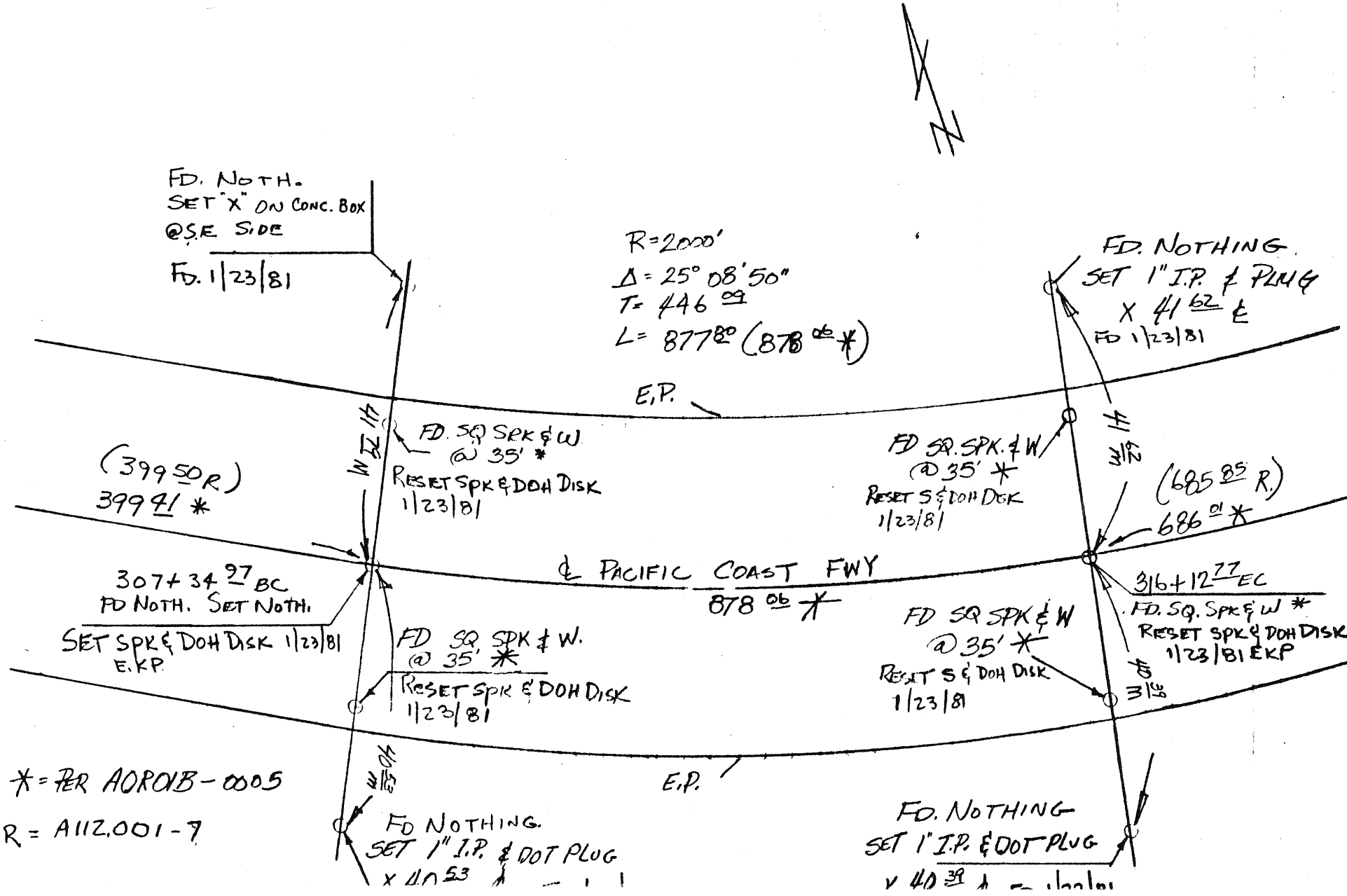

* = PER AOROIB-0005

R = A112.001-7

S.R. 80-008

80-008

Pg. 5

0005

ORA 1 11 5/14 7

499702

TIES - PACIFIC COAST HWY.

1-22-80
E.K. PETERSEN

6
H. BOWLES

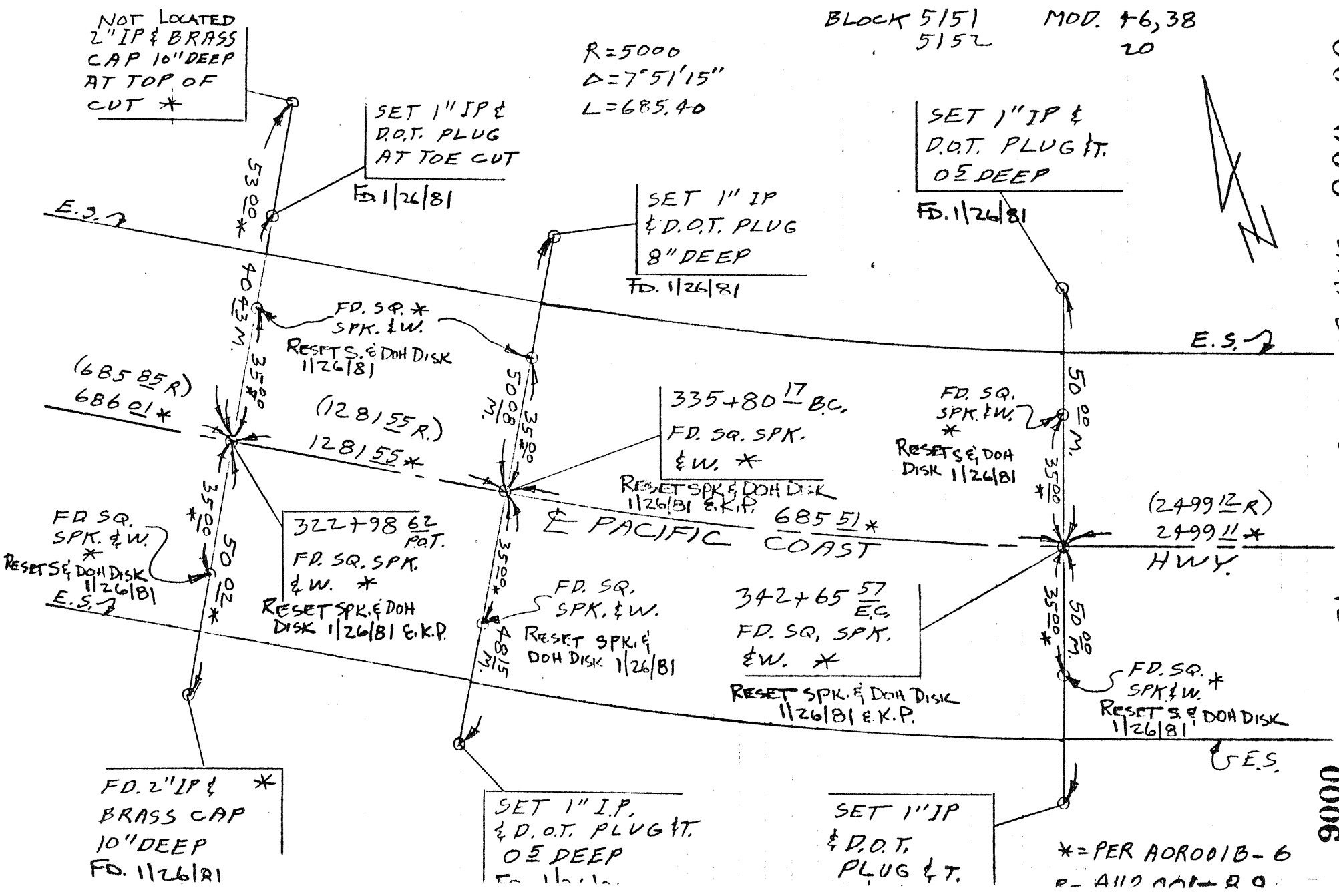

80-008 S.R. 80-008

Pg. 6

0006

ORA 1 11^5 TO 14^7 TIES-PACIFIC COAST HWY 1-22-80 7

499702 E.K. PETERSON H. BOWLES

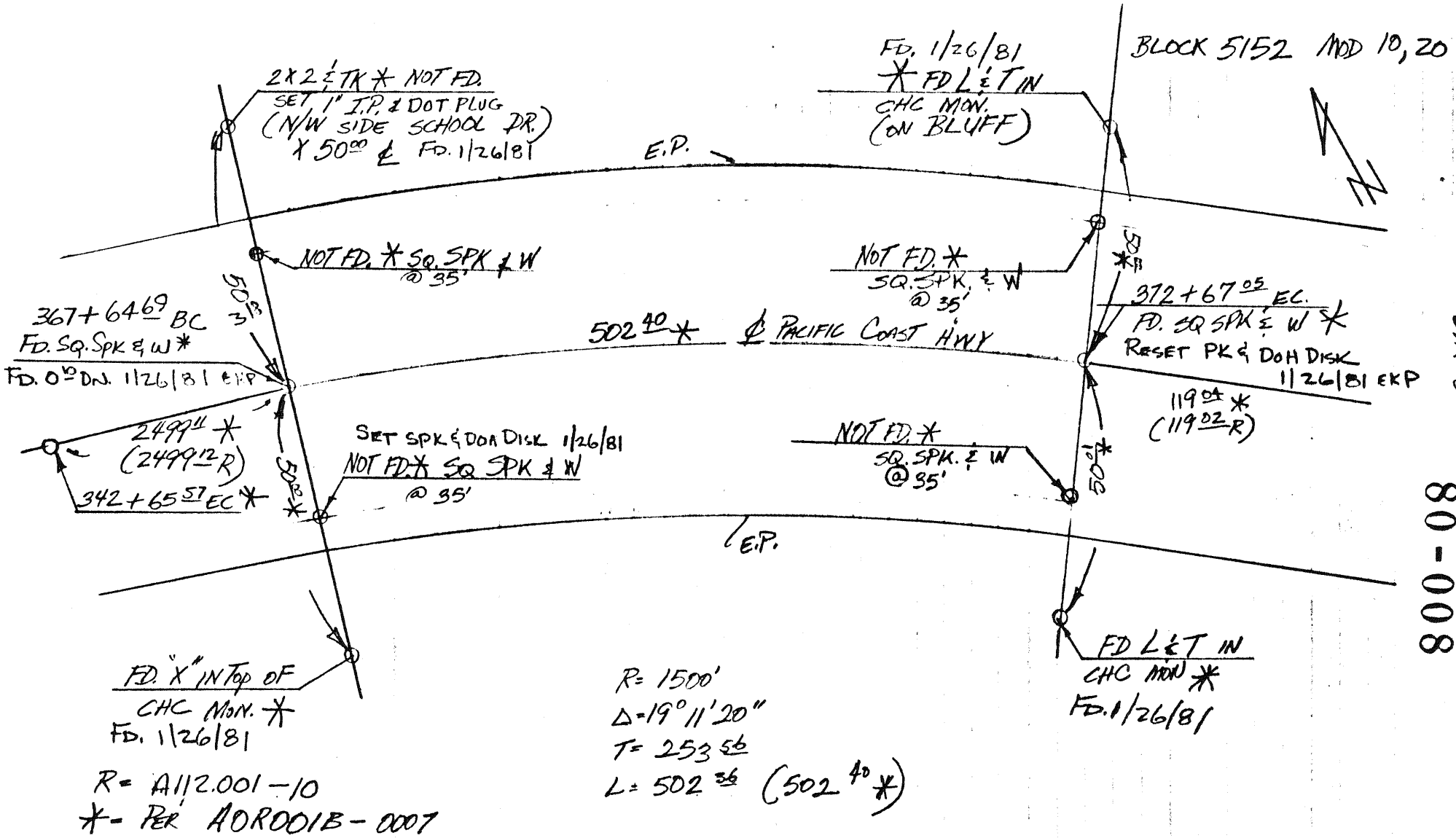

R= 1500'
Δ=19°11'20"
T= 253^56
L= 502^36 (502^40 *)

R= A112.001-10
*- PER A0R001B-0007

S.R. 80-008

80-008

Pg. 7

0007

ORA 1 11⁵/14⁷

TIES — PACIFIC COAST HWY.

1-22-80
E.K. PETERSEN

8
H. BOWLES

BLOCK 5152 MOD. 10, 11

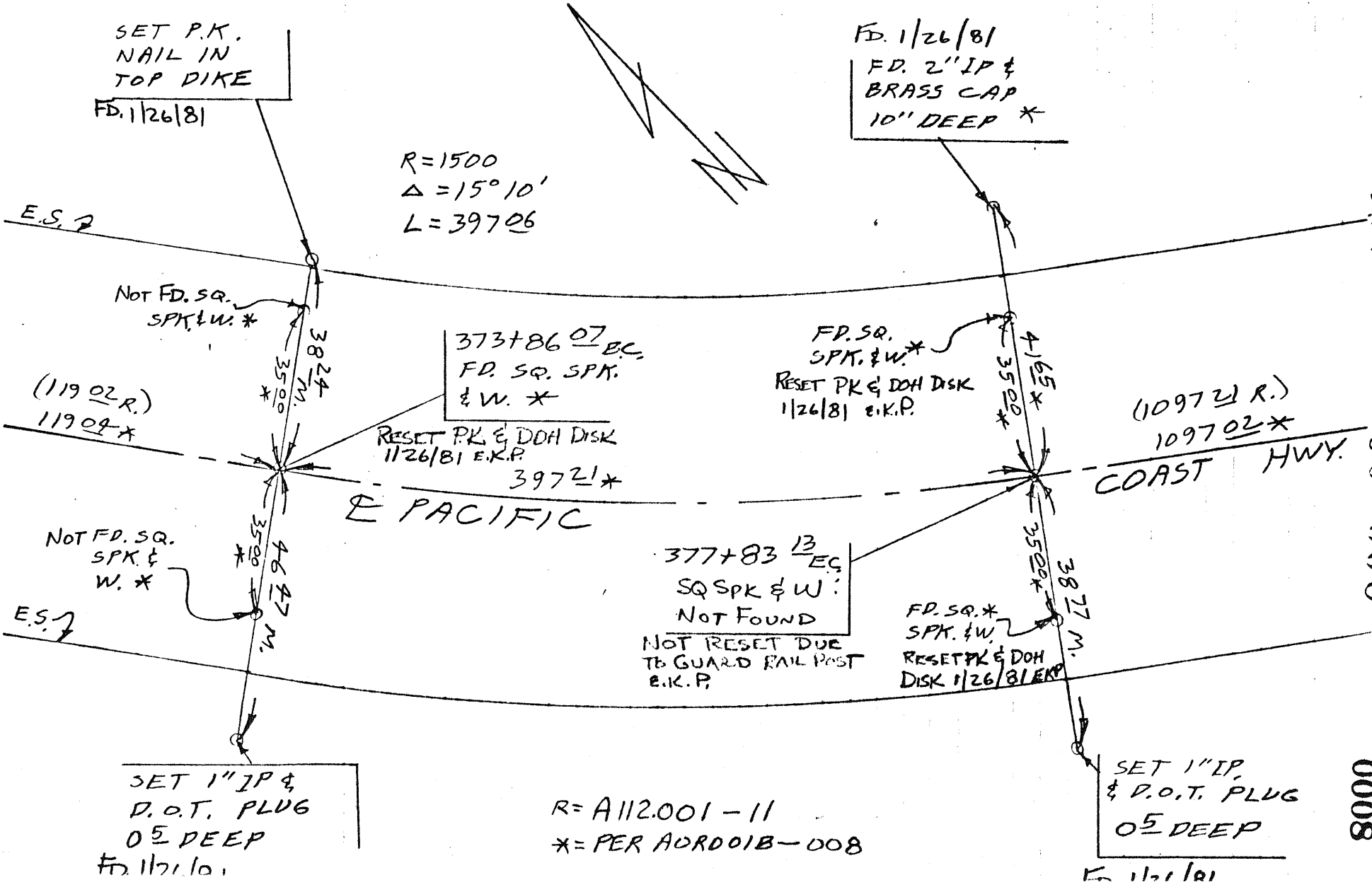

R= A112.001-11
*= PER AORD01B-008

S.R. 80-008 80-008 Pg. 8

0008

ORM 1 11^{5} TO 14^{7} TES - PACIFIC COAST HWY. 1-23-80 9

499702 E.K. PETERSON H. BOWLES

BLOCK 5152 MOD. 01, 02

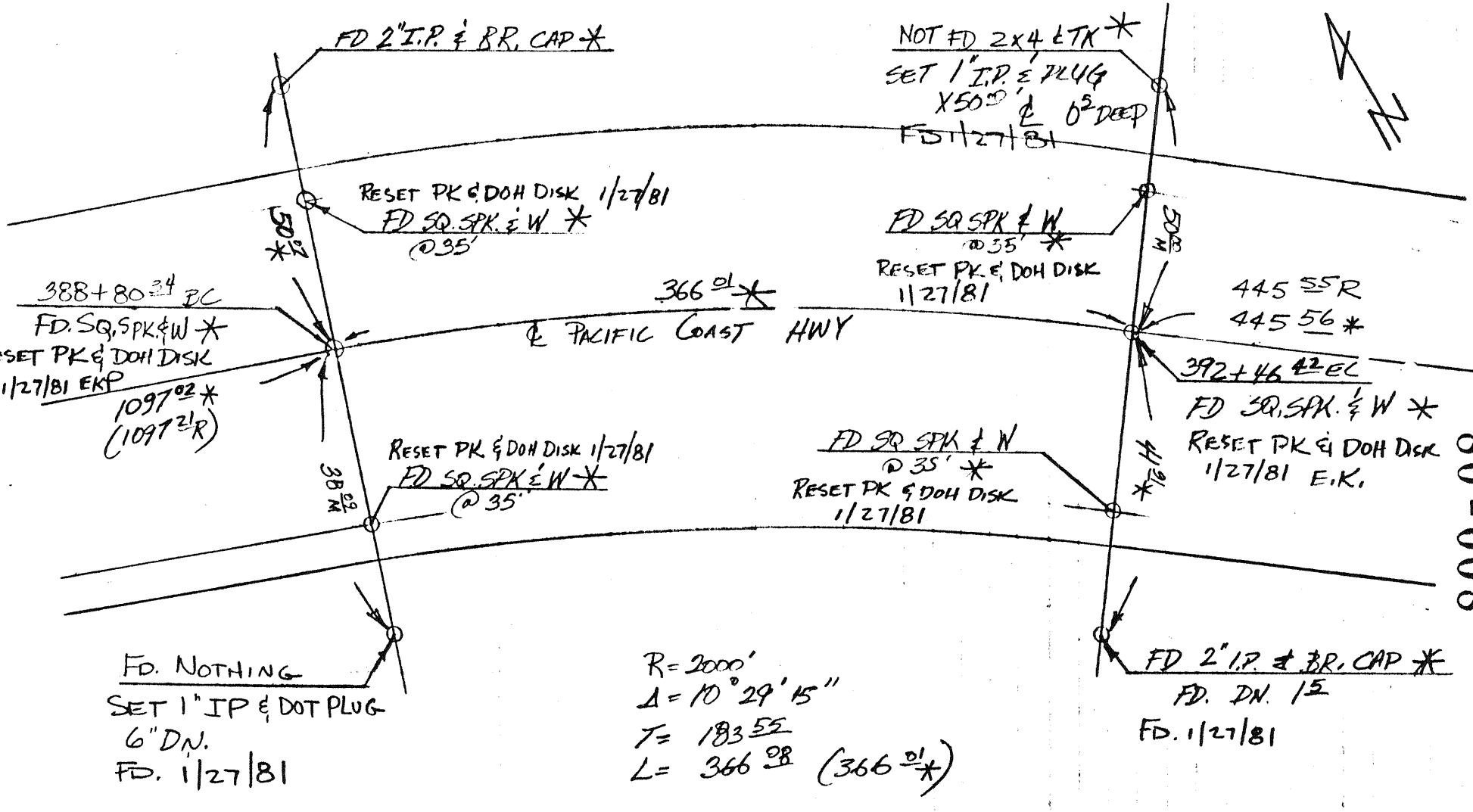

* = PER AOR01B-0009

R = A112.001-12

S.P. 80-008

80-008

Pg. 9

0009

ORA 1 11 5/147

499702

TIES – PACIFIC COAST HWY.

1-23-80
E.K. PETERSEN

10
H. BOWLES

BLOCK 5052 MOD 92

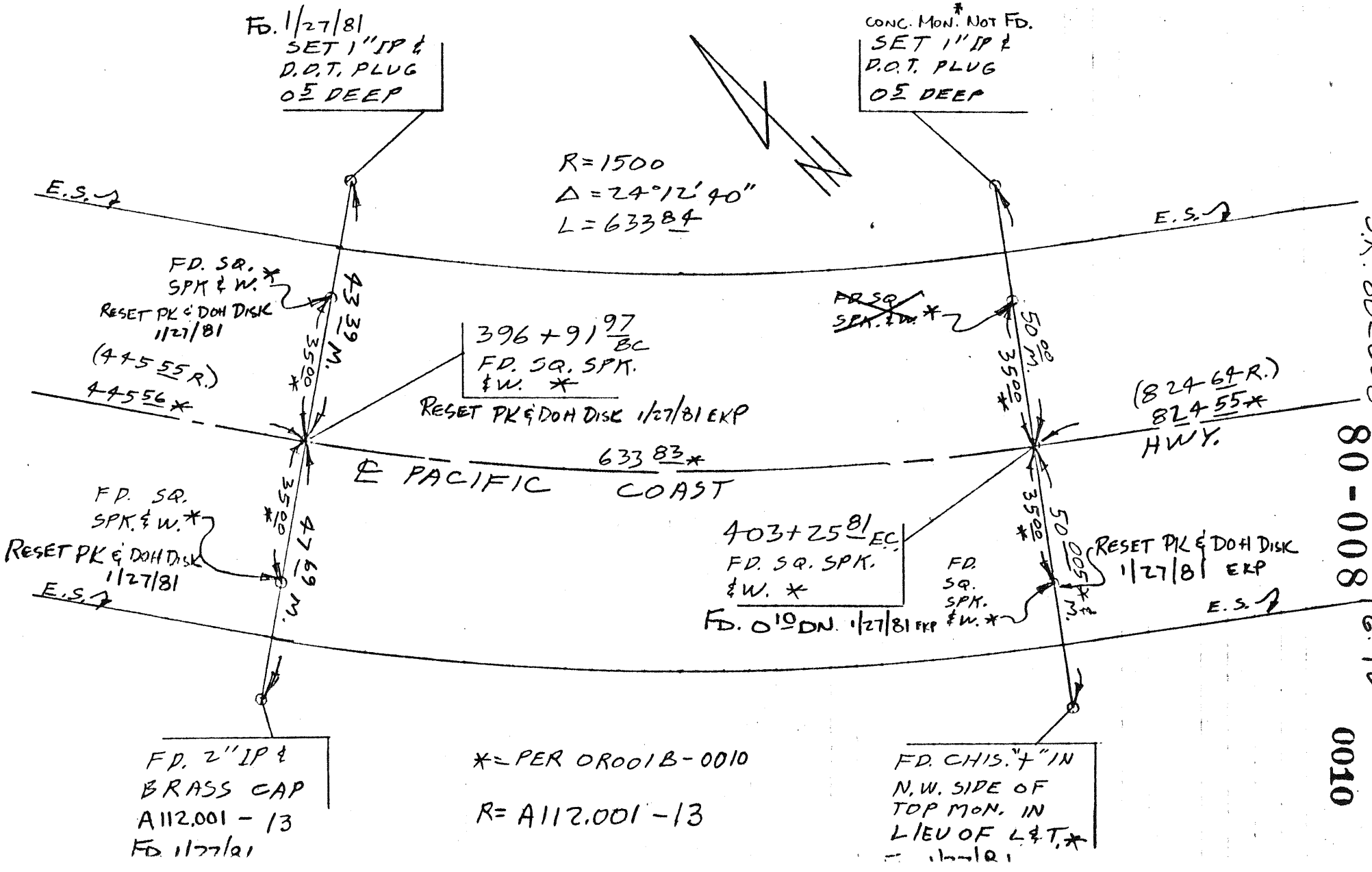

S.R. 80-008

80-008 Pg. 10

0010

ORA 1 7 3/11 5

499702

TIES - PACIFIC COAST HWY.

1-23-80
E.K PETERSEN

11
H. BOWLES

BLOCK 5052, MOD. 84, 93

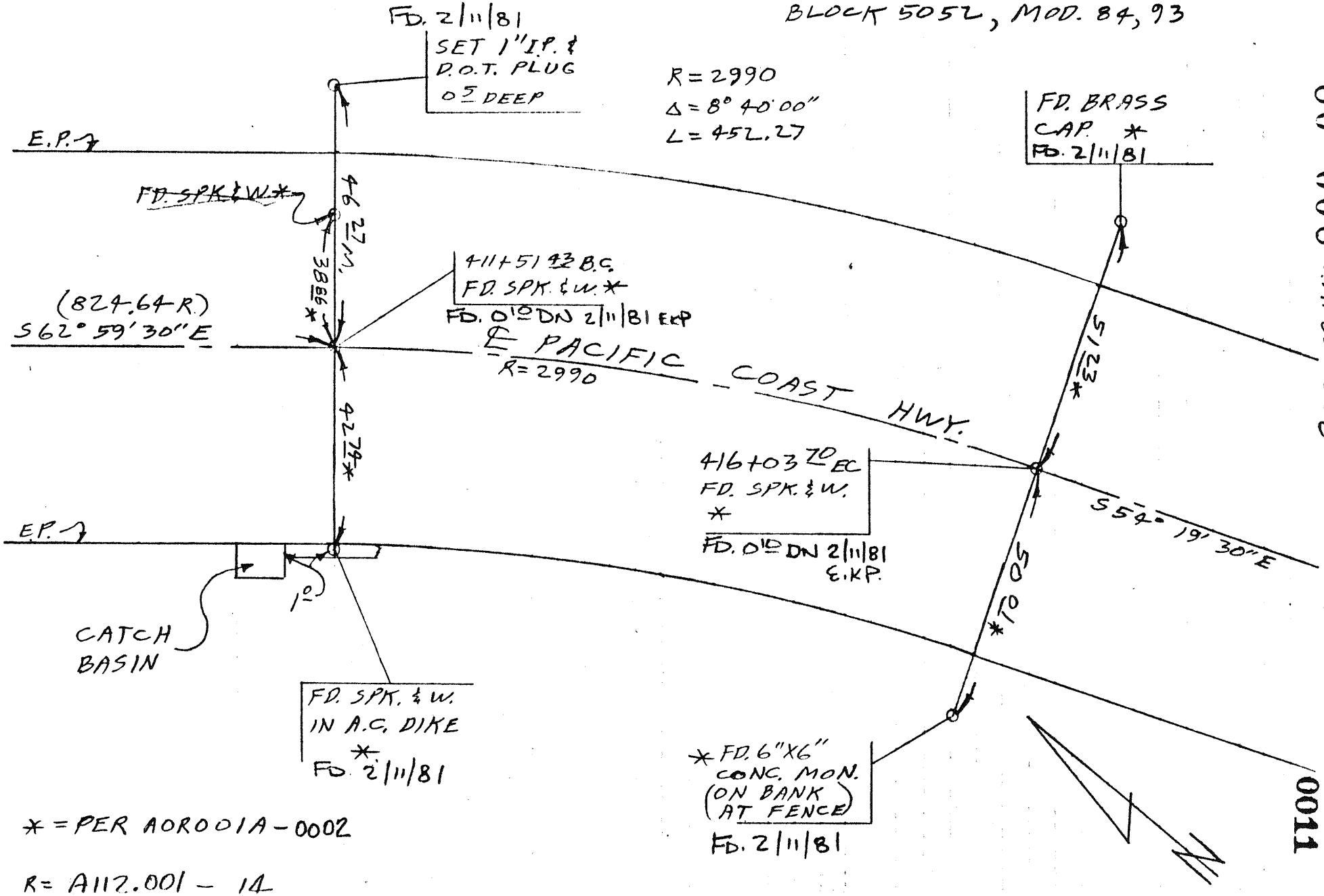

* = PER A0R001A-0002

R = A112.001 - 14

80-008 S.R. 80-008

Pg. 11

0011

ORA 1 7.3/11.5 TIES-PACIFIC COAST HWY 1-23-80 12

499702 E.K. PETERSEN H. BOWLES

BLOCK 5052 MOD. 75, 84

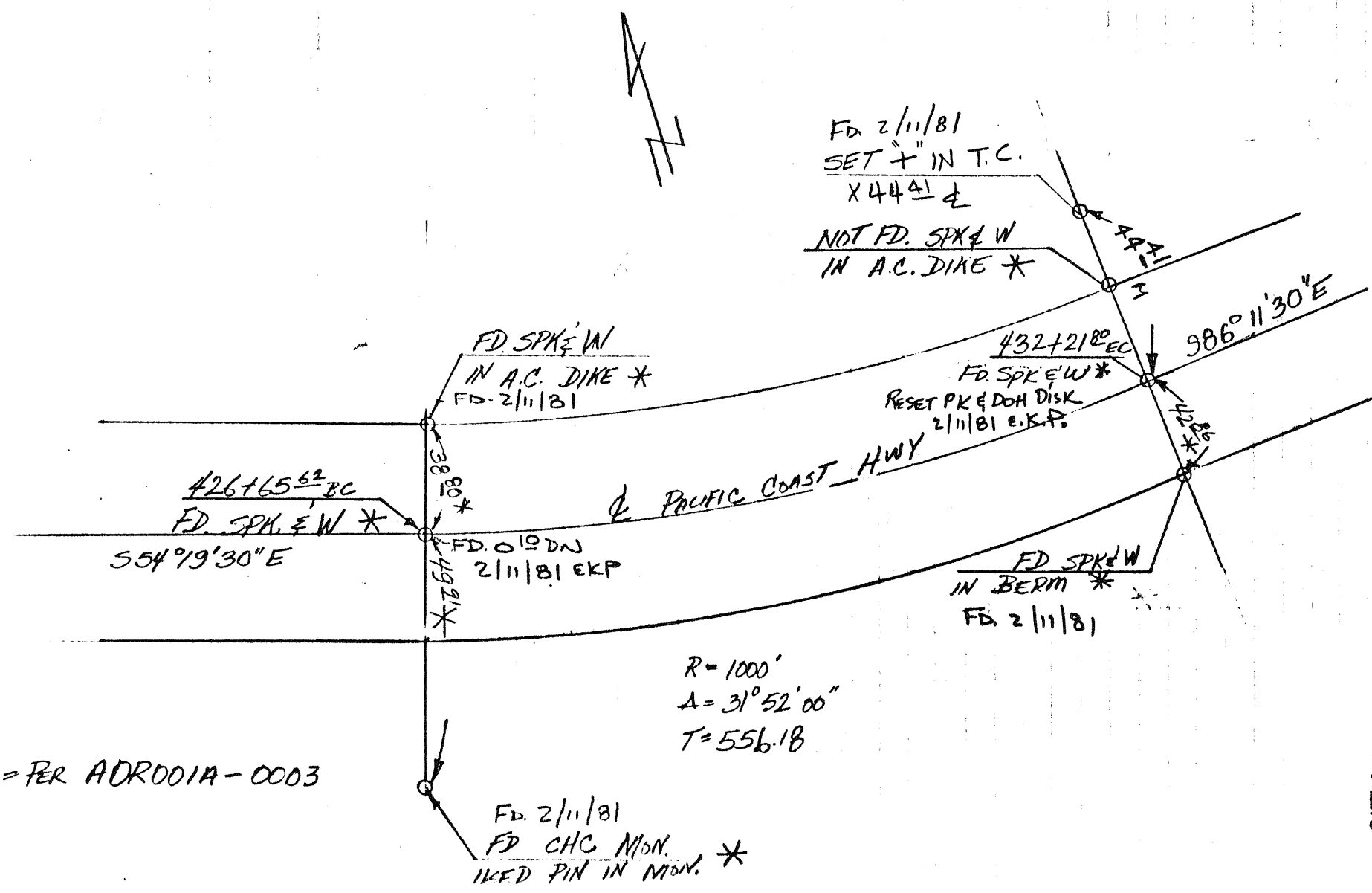

S.P. 80-008 80-008 PG. 12 0012

ORA 1 7⁰/11⁵ TIES - PACIFIC COAST HWY 1-24-80 13
499702 E.K. PETERSEN H. BOWLES

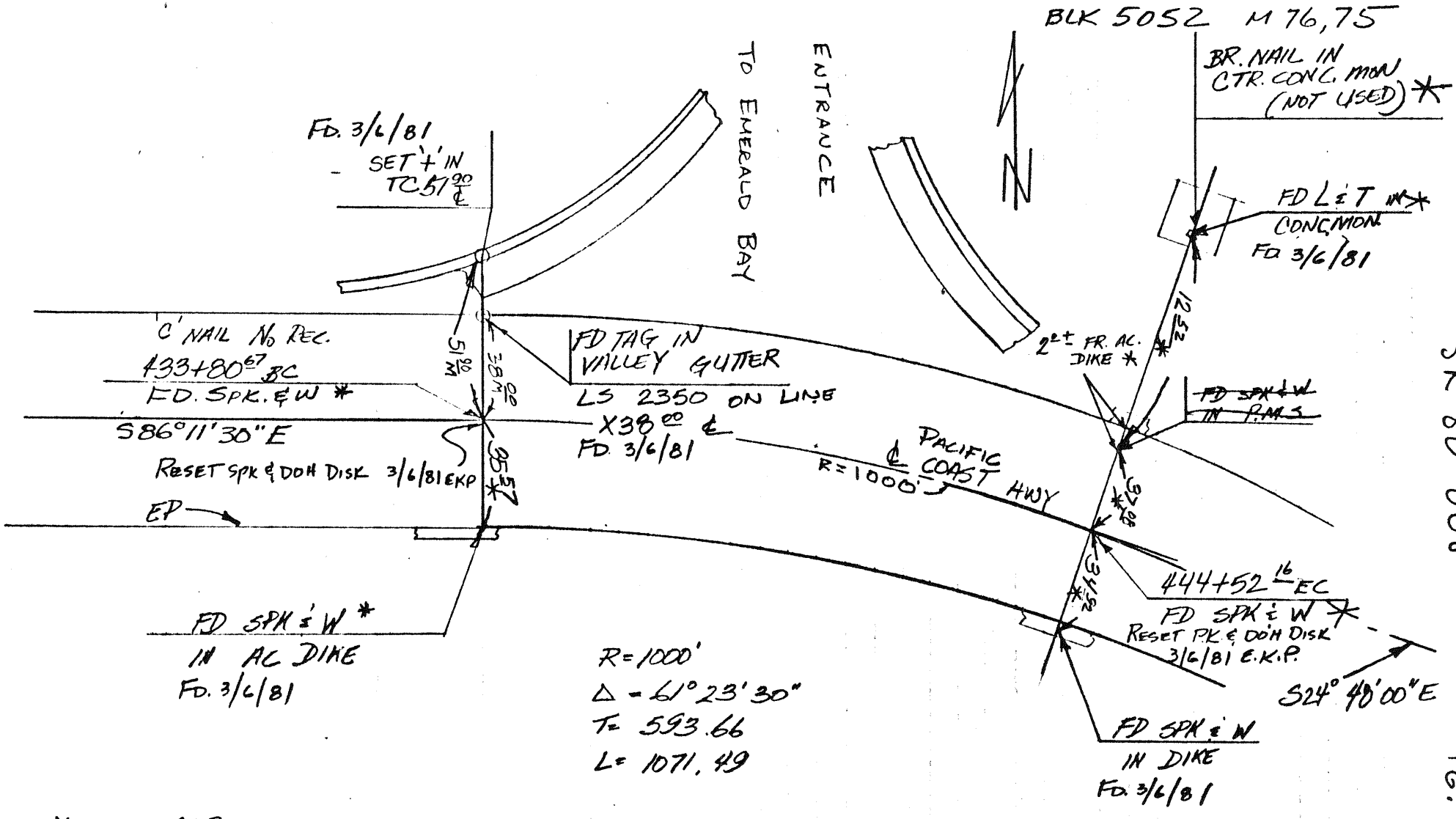

* = PER AOR001A-0004

80-008 SR 80-008

Pg. 13

0013

ORA 1 7 3/11 5

499702

TIES - PACIFIC COAST HWY

1-24-80
E.K. PETERSEN

14
H. BOWLES

BLOCK 5052, MOD. 76, 66

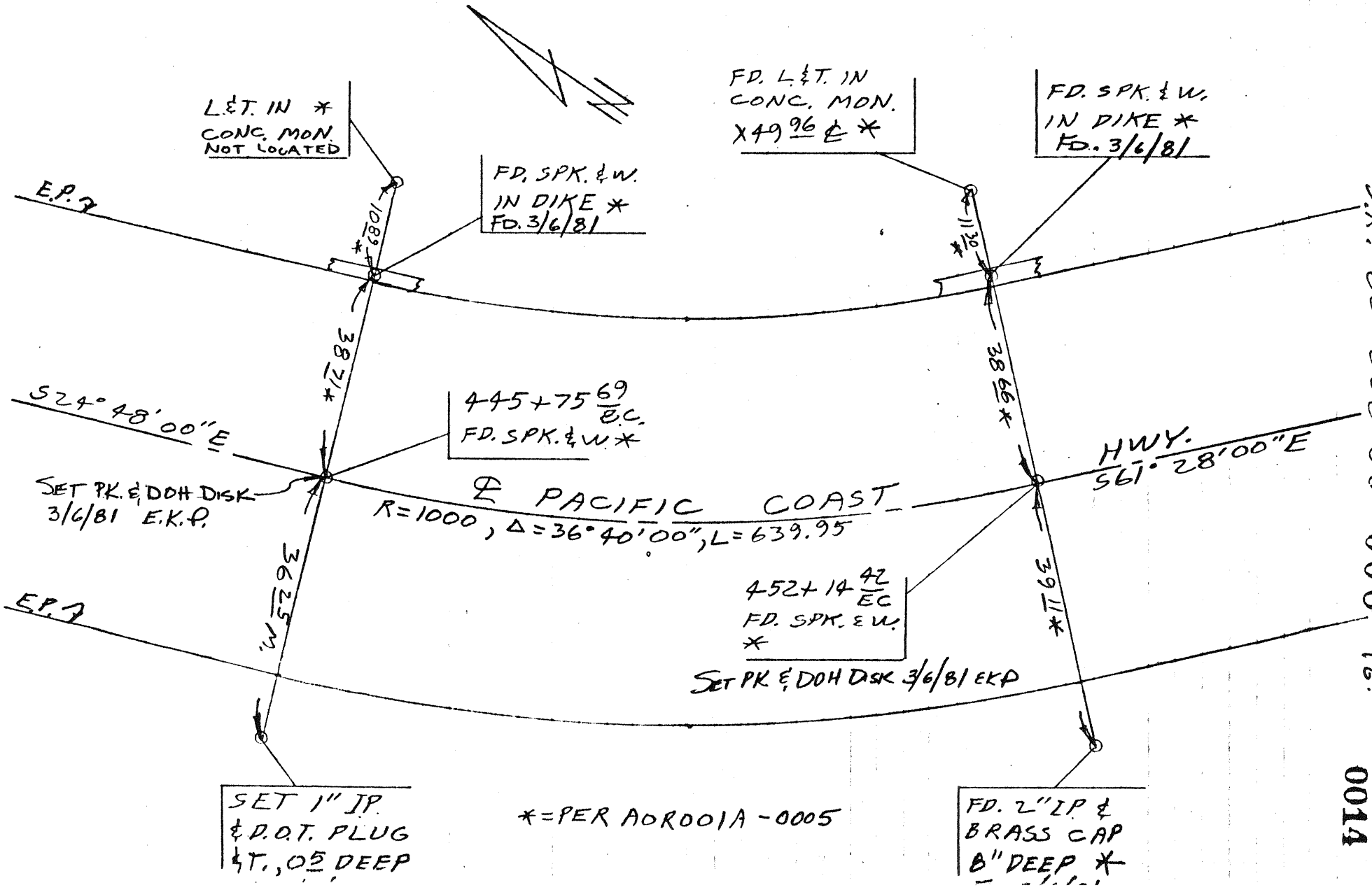

80-008 Pg. 14

0014

ORA 1 7 3/11 5

499702

TIES - PACIFIC COAST HWY.

1-25-80
E.K. PETERSEN

15
H. BOWLES

BLOCK 5052 MOD. 67

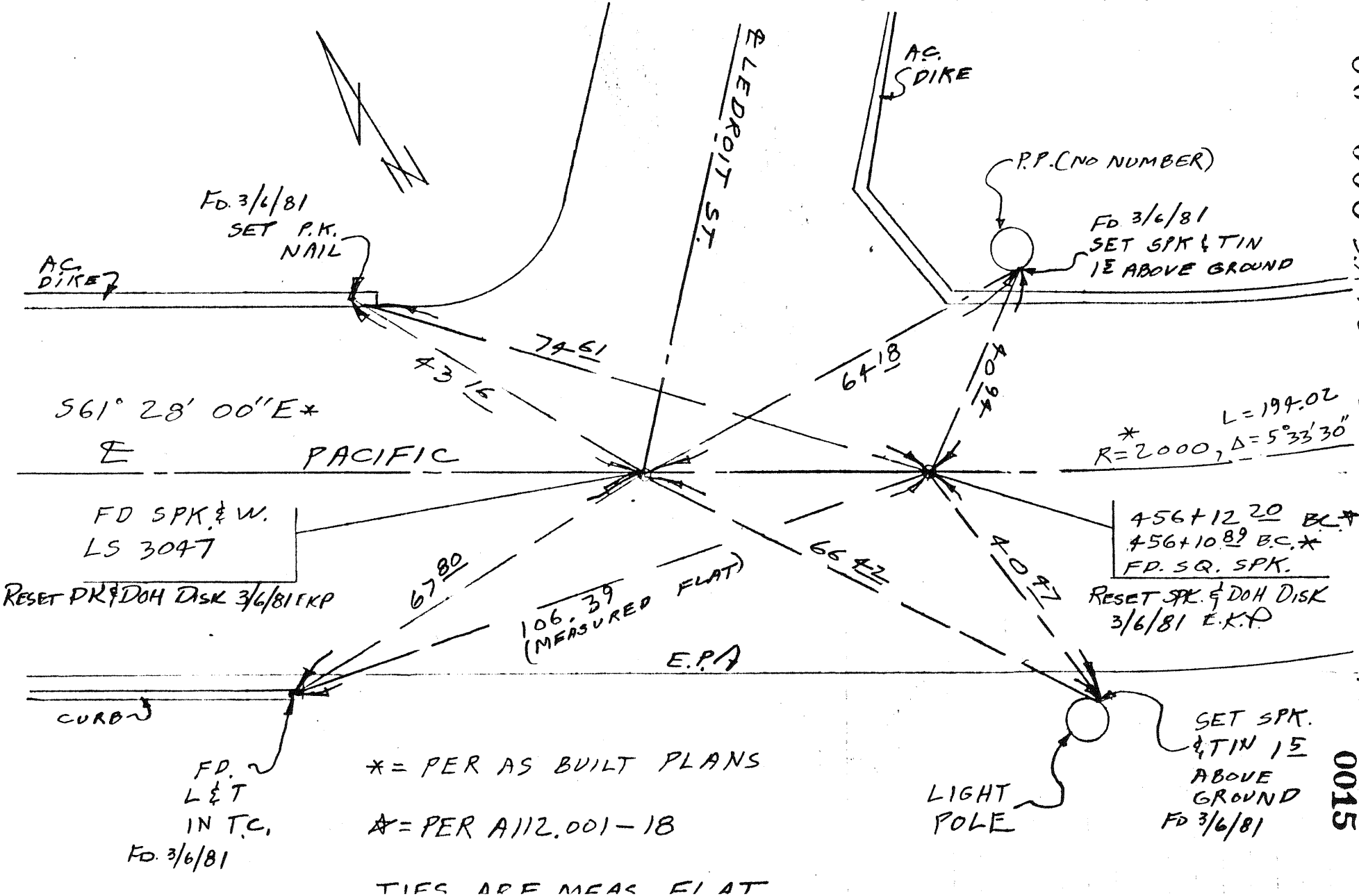

*= PER AS BUILT PLANS

⋆= PER A112.001-18

TIES ARE MEAS. FLAT

80-008 S.P. 80-008

Pg. 15

0015

ORA 1 7 3/115

499702

TIES - PACIFIC COAST HWY.

1-25-80
E.K. PETERSEN

16
H. BOWLES

BLOCK 5052 MOD. 67

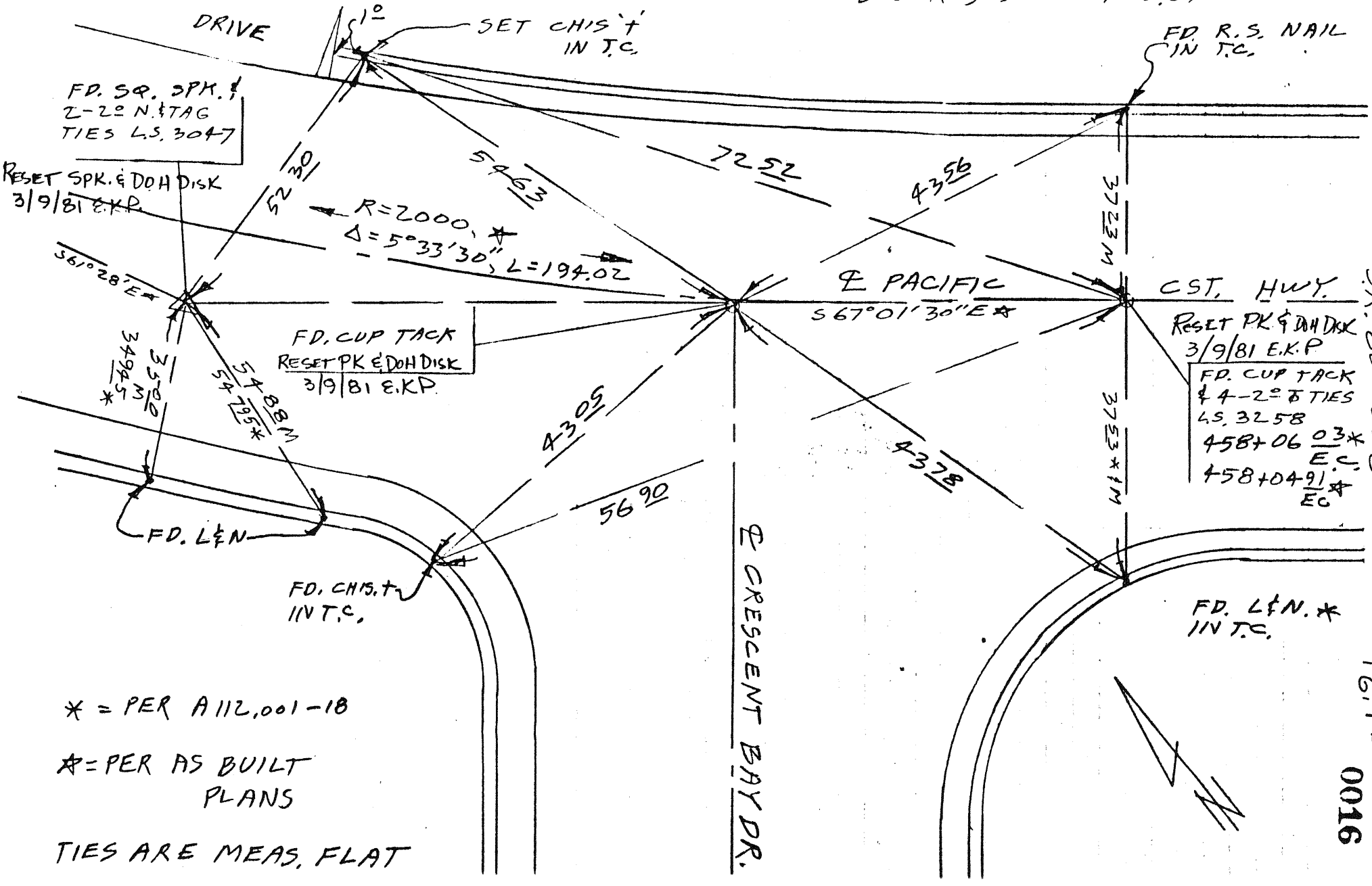

* = PER A112,001-18

☆ = PER AS BUILT PLANS

TIES ARE MEAS. FLAT

80-008 S.R. 80-008

Pg. 16

0016

ORA 1 73/115
499 702

TIES – PACIFIC COAST HWY.

1-25-80
E.K. PETERSEN

17
H. BOWLES

BLOCK 5052, MOD. 67

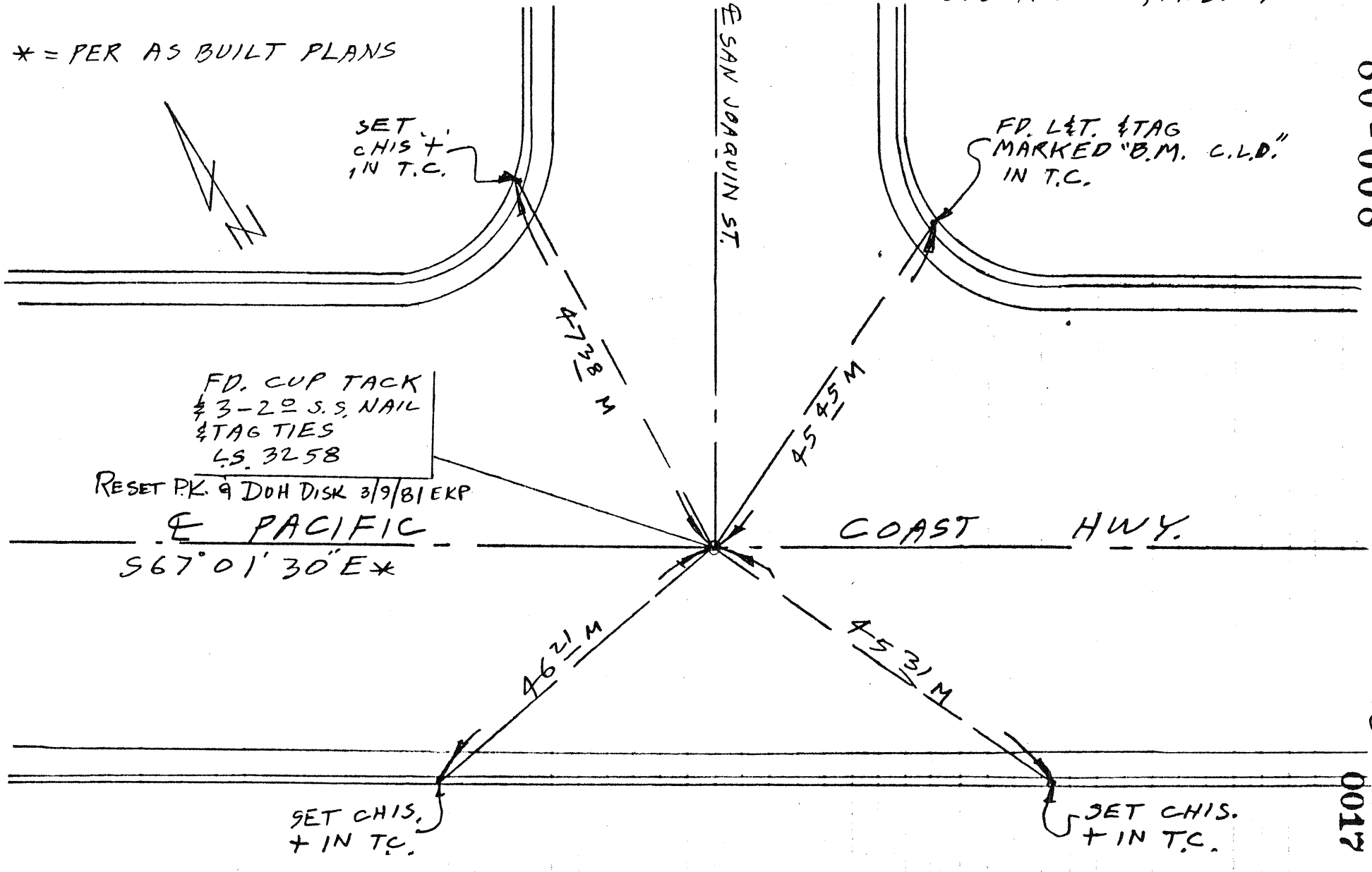

TIES ARE MEAS FLAT

80-008

S.R. 80-008

Pg. 17

0017

ORA 1 72/112 TIES - PACIFIC COAST HWY 1-25-80 18
499702 EK. PETERSEN H. BOWLES

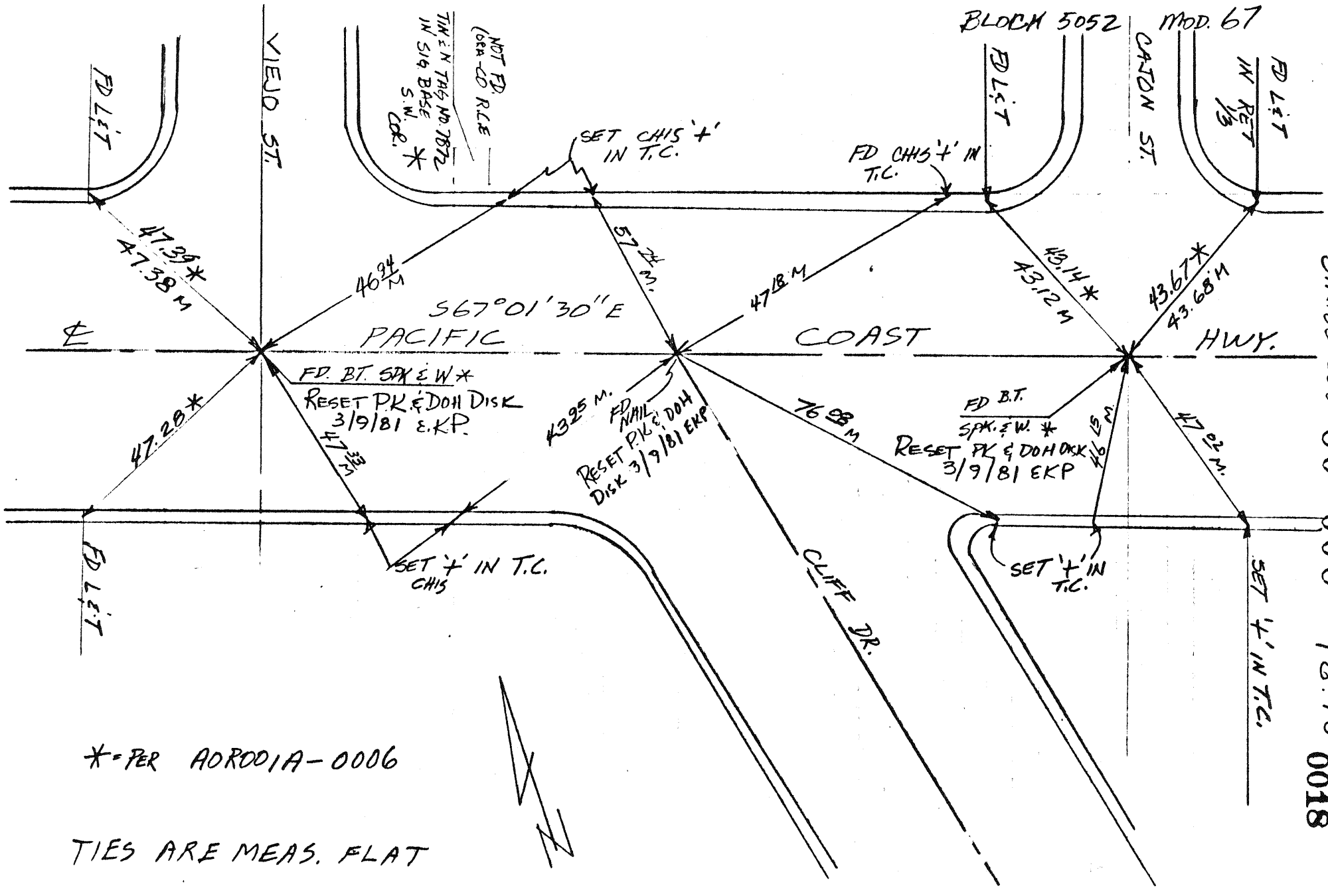

*= PER A0R001A-0006

TIES ARE MEAS. FLAT

S.R. 80-008 80-008 PG. 18 0018

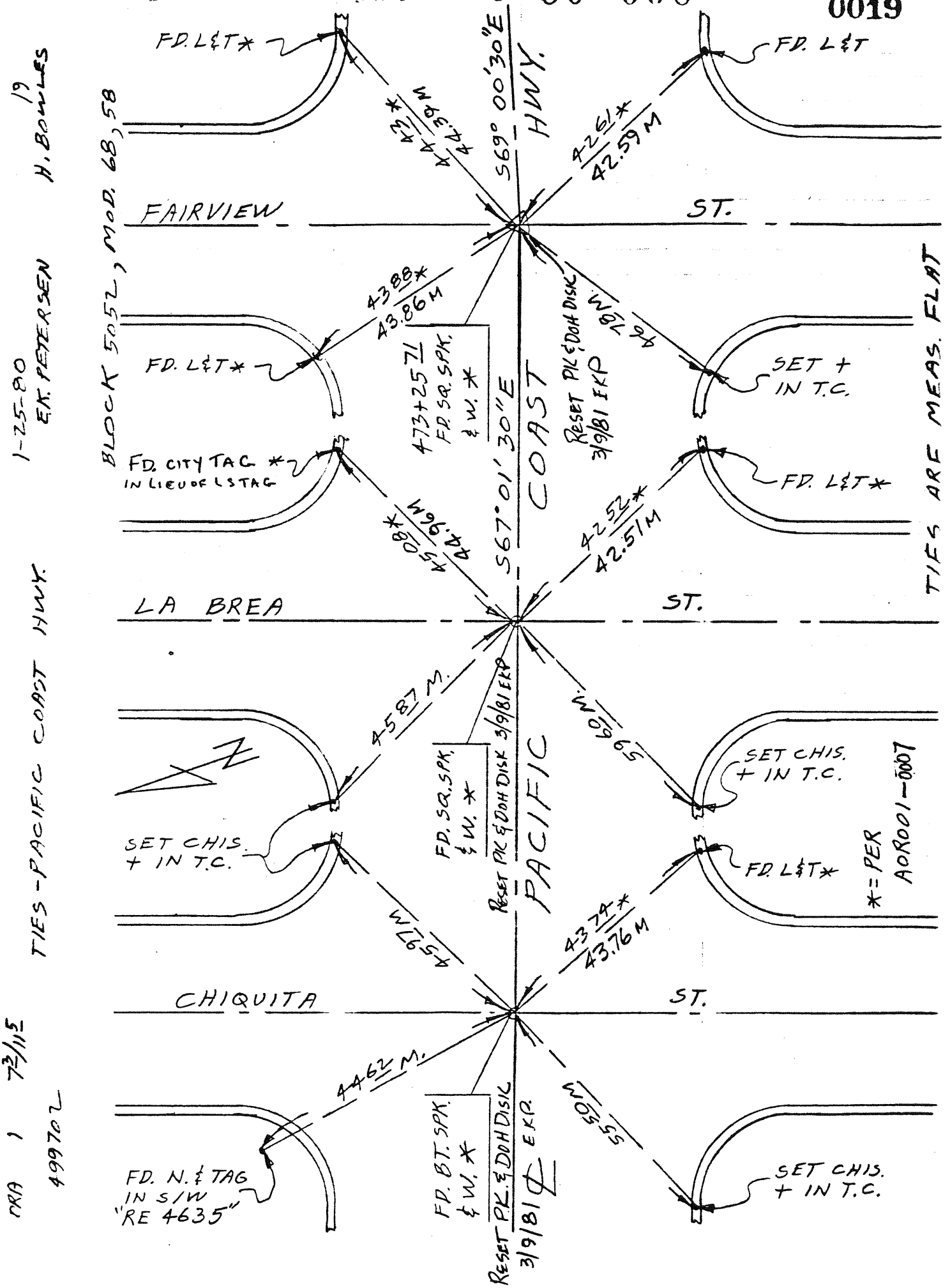
FD. L&T*
FD. L&T
S69° 00'30"E
HWY.
4443*
44.39M
4261*
42.59M
FAIRVIEW
ST.
4388*
43.86M
473+25 71
FD. SQ. SPK. & W. *
RESET PK & DOH DISK 3/9/81 EXP
46.78M
FD. L&T*
SET + IN T.C.
FD. CITY TAG *
IN LIEU OF LS TAG
FD. L&T*
S67°01'30"E
COAST
4508*
44.96M
4252*
42.51M
LA BREA
ST.
4587M.
5960M.
FD. SQ. SPK. & W. *
RESET PK & DOH DISK 3/9/81 EXP
PACIFIC
SET CHIS. + IN T.C.
SET CHIS. + IN T.C.
FD. L&T*
*= PER AOR001-0007
4597M
4374*
43.76M
CHIQUITA
ST.
4462M.
5550M
FD. N. & TAG IN S/W "RE 4635"
FD. BT. SPK. & W. *
RESET PK & DOH DISK 3/9/81 ℄ EXP.
SET CHIS. + IN T.C.
TIES ARE MEAS. FLAT
BLOCK 5052, MOD. 68, 58
1-25-80 E.K. PETERSEN
19 H. BOWLES
TIES-PACIFIC COAST HWY.
DRA 1 7 3/11 5
499702

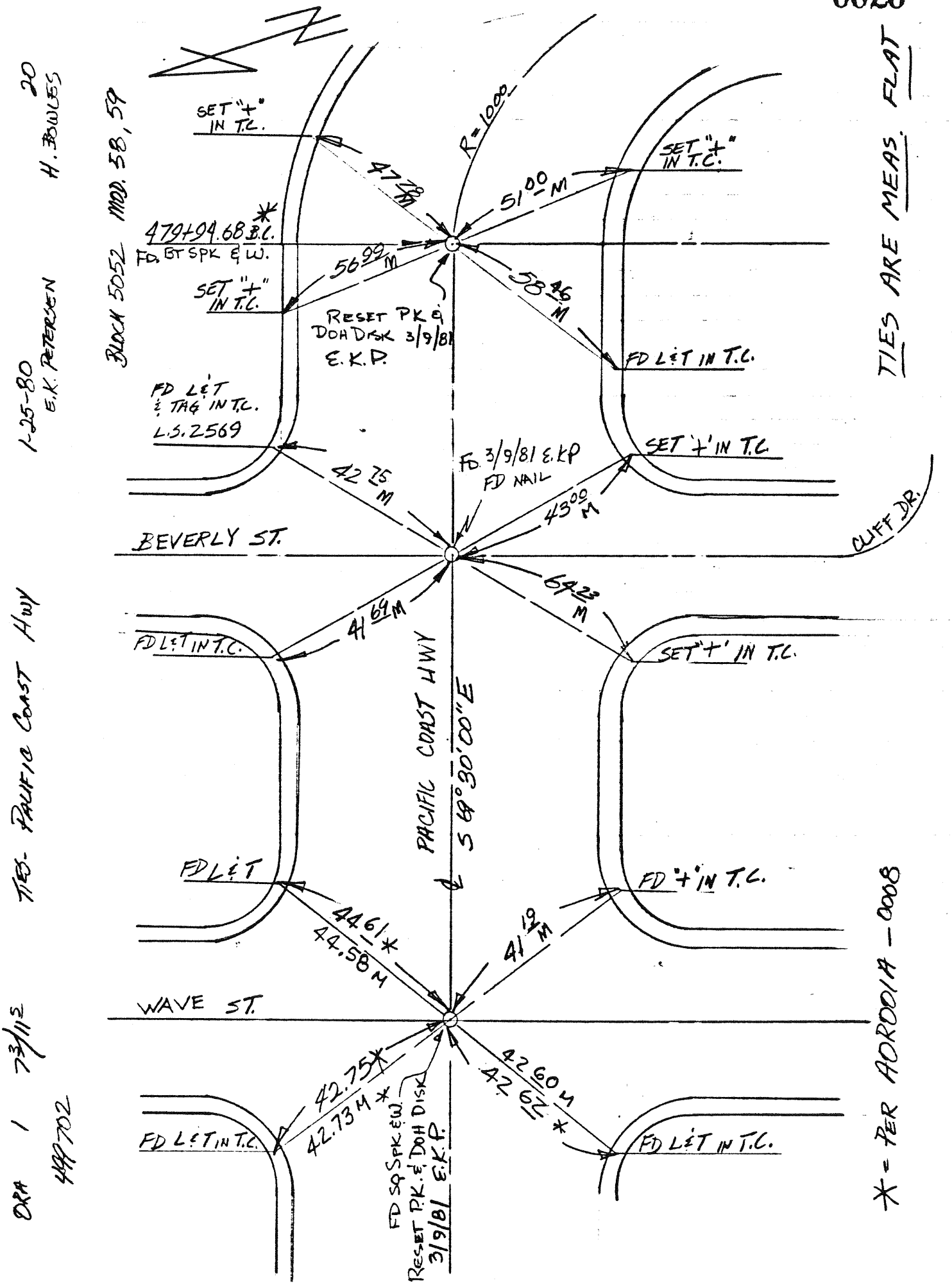

TIES ARE MEAS. FLAT
20
H. BOWLES
BLOCK 5052 MOD. 58, 59
1-25-80
E.K. PETERSEN
TIES- PACIFIC COAST HWY
ORA 1 73/11S
499702
SET "+" IN T.C.
47.78 M
R=1000
51.00 M
SET "+" IN T.C.
479+94.68 B.C. *
FD. BT SPK & W.
56.99 M
SET "+" IN T.C.
58.46 M
RESET PK & DOH DISK 3/9/81 E.K.P.
FD L&T IN T.C.
FD L&T & TAG IN T.C. L.S. 2569
42.75 M
FD. 3/9/81 E.KP FD NAIL
SET '+' IN T.C.
43.00 M
BEVERLY ST.
CLIFF DR.
64.23 M
41.69 M
FD L&T IN T.C.
SET '+' IN T.C.
PACIFIC COAST HWY
S 69°30'00"E
FD L&T
FD '+' IN T.C.
44.61 *
44.58 M
41.19 M
WAVE ST.
42.75 *
42.73 M *
42.60 M
42.62 *
FD L&T IN T.C.
FD L&T IN T.C.
FD SQ SPK & W.
RESET P.K. & DOH DISK 3/9/81 E.K.P.
* = PER AORDOIA - 0008

ORA 1 7-3/11-5

499702

TIES – PACIFIC COAST HWY.

1-30-80
E.K. PETERSEN

21
H. BOWLES

BLOCK 5052, MOD. 59

* = PER AOR001A – 0009

TIES MEAS. FLAT

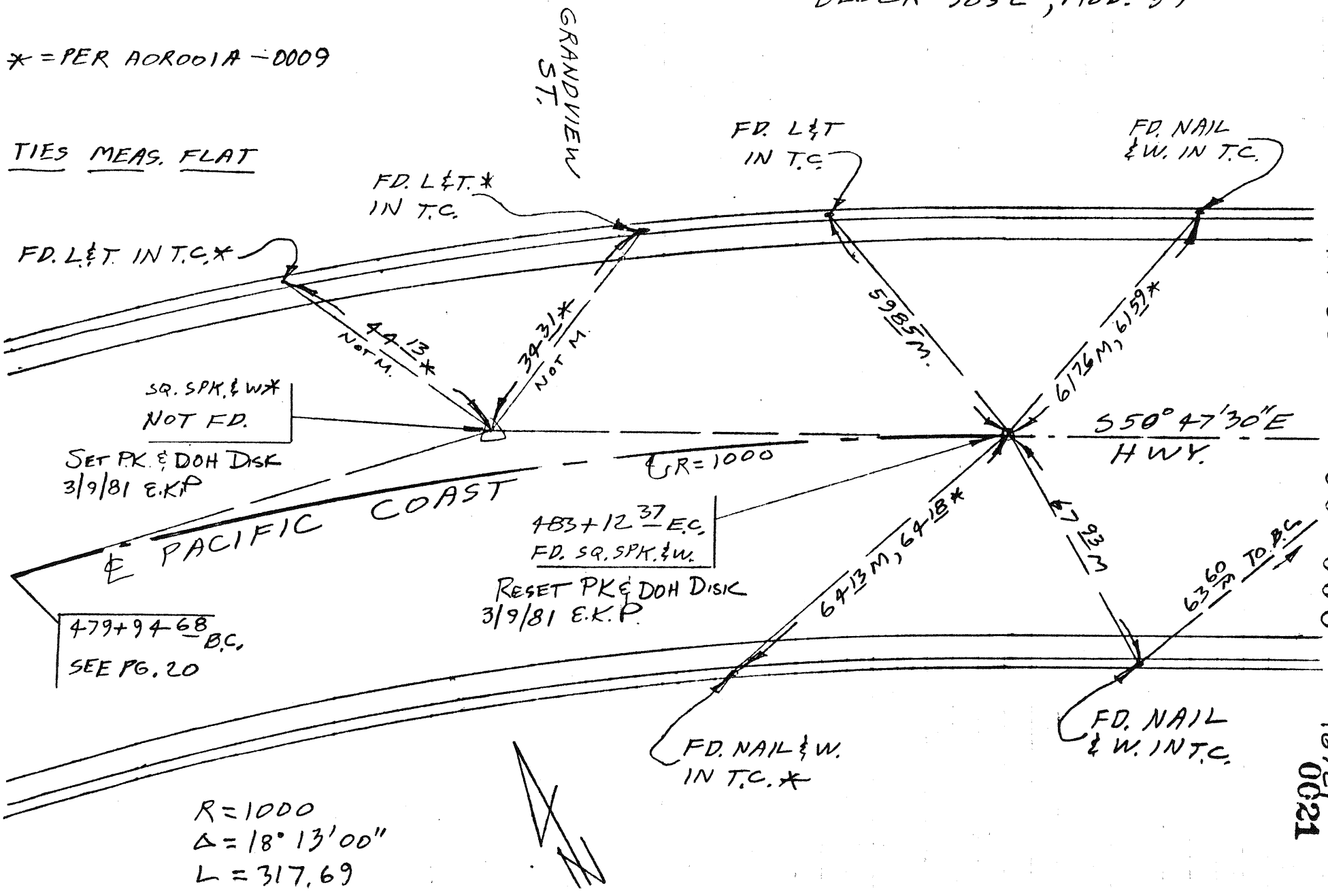

R = 1000
Δ = 18° 13' 00"
L = 317.69

S.R. 80-008 80-008

PG. 21 0021

ORA 1 73/115
499702

TIES - PACIFIC COAST HWY.

1-30-80
EK PETERSEN

22
H. BOWLES

BLK 5052 MOD 59

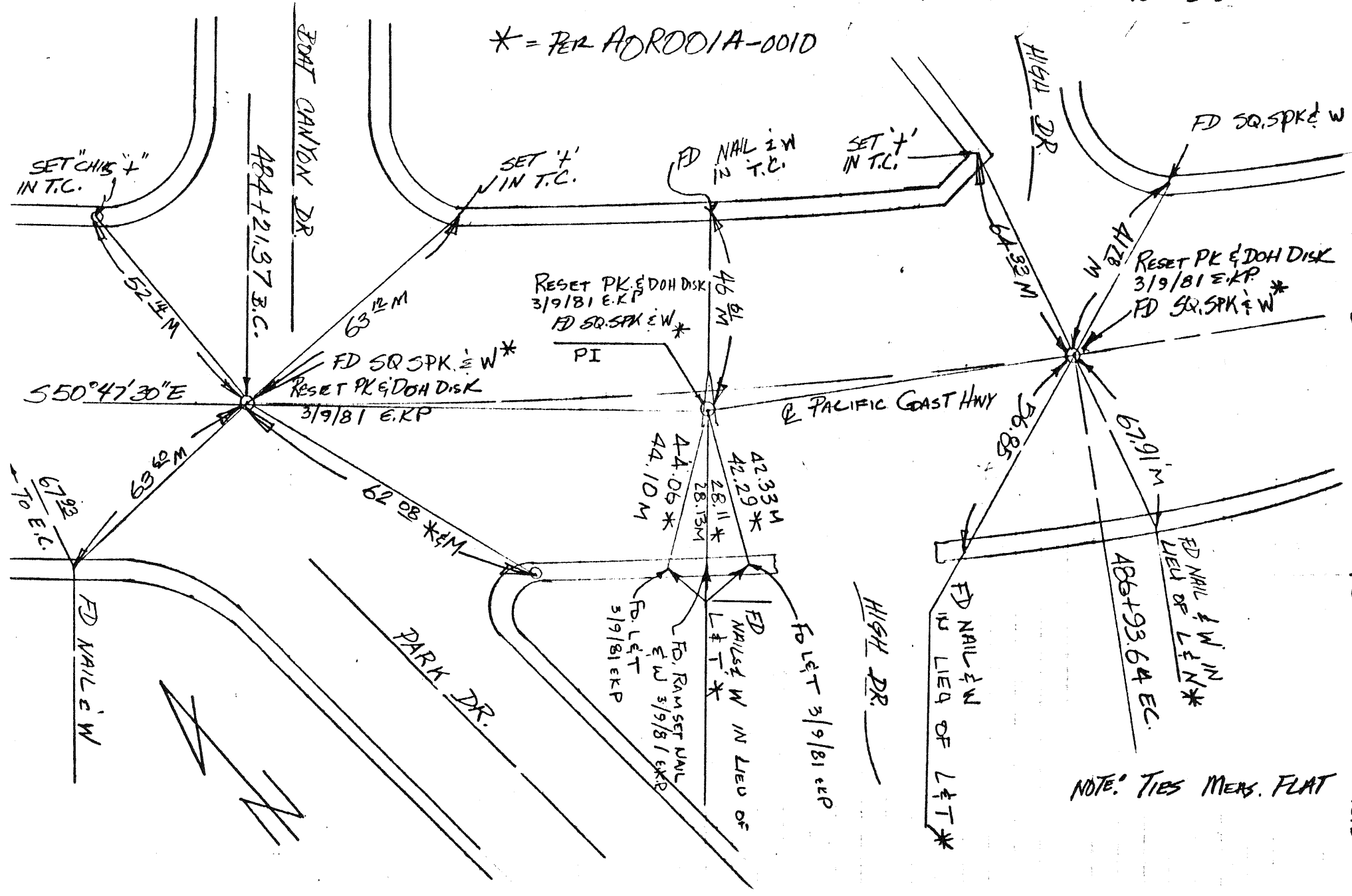

80-008

SR. 80-008

PG. 22

0022