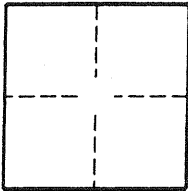


# CORNER RECORD

Document Number 2002-1929A

City of LAGUNA BEACH County of ORANGE, California

Brief Legal Description TRACT NO. 3359



### CORNER TYPE

Government Corner  Control   
 Meander  Property   
 Rancho  Other   
 Date of Survey 9-1-02

### COORDINATES (OPTIONAL)

N. \_\_\_\_\_  
 E. \_\_\_\_\_  
 Zone \_\_\_\_\_ NAD27  NAD83   
 NAD83 Epoch \_\_\_\_\_  
 Elev. \_\_\_\_\_  
 Vert. Datum: NCV29  NAVD88   
 Meas. Units: Metric  Imperial

Corner- Left as found  Found and tagged  Established  Reestablished  Rebuilt

Identification and type of corner found: Evidence used to identify or procedure used to establish or reestablish the corner:


FD. S&W TAGGED LS 4653

A description of the physical condition of the monument as found and as set or reset: \_\_\_\_\_

### SURVEYOR'S STATEMENT

This Corner Record was prepared by me or under my direction in conformance with the Land Surveyors' Act on 9-20-02

Signed Ron Miedema P.L.S. or R.C.E. Number 4653




### COUNTY SURVEYOR'S STATEMENT

This Corner Record was received FEB 05 2003

and examined and filed 03-07-03

Signed Michael K. Sullivan P.L.S. or R.C.E. Number LS. 6254

Title DEPUTY COUNTY SURVEYOR



County Surveyor's Comment \_\_\_\_\_

