

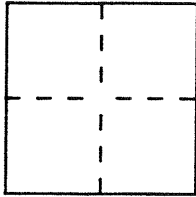
CORNER RECORD

Document Number _____

City of LAGUNA BEACH

County of ORANGE, California

Brief Legal Description _____



CORNER TYPE

Government Corner Control
 Meander Property
 Rancho Other
 Date of Survey OCTOBER, 1996

COORDINATES (Optional)

N. _____
 E. _____
 Zone _____ Datum _____
 Elev. _____

Corner — Left as found Found and tagged Established Reestablished Rebuilt

Identification and type of corner found: Evidence used to identify or procedure used to establish or reestablish the corner:


TIED OUT EXISTING CENTERLINE MONUMENTS TO BE DESTROYED
BY CITY A.C. OVERLAY PROJECT AND RESET WITH SPIKE AND WASHER
"B.C.E. 24668"

A description of the physical condition of the monument as found and as set or reset: _____

SURVEYOR'S STATEMENT

This Corner Record was prepared by me or under my direction in conformance with the Land Surveyors' Act on NOVEMBER 15, 19 96.


Signed Pete J. Duca R.C.E. Number 24668



COUNTY SURVEYOR'S STATEMENT

This Corner Record was received _____ 19 ____ and examined and filed _____ 19 ____.

Signed _____ Title _____



County Surveyor's Comment _____

